

**NOTICE!!**

**These documents have been scanned!**

**Do not place un-scanned documents beneath this notice!**

**Do not remove this notice from this file!**

GPO Jacket No. 560-102  
Print Order 61540  
Rise Business Services, LLC  
Job=AZ15 6/5/2019



Box Number= AZ15115



Claim Begin-End: AMC363097-AMC363098

**1 Initial Receipt**



AZ15115-1 AMC363097-AMC365440

**United States Department of the Interior**  
**Bureau of Land Management**  
 BUSINESS & SUPPORT SVCS DIV  
 222 N CENTRAL AVE  
 PHOENIX, AZ 85004 -2203  
 Phone: (602) 417-9200

Receipt	
No:	983903

Transaction #: 1019024	
Date of Transaction: 11/15/2004	
CUSTOMER:	RICHARD SERETTA 6082 N MOONLIGHT DR LAS VEGAS, NV 89130

ENTERED IN COMPUTER

*12/14/04*

LINE #	QTY	DESCRIPTION	REMARKS	UNIT PRICE	TOTAL
1	2.00	LOCATABLE MINERALS / MINING CLAIMS-NEW, UNADJUDI, ONE OR MORE AUTH NO'S / NEW MINING CLAIM LOCATION FEE \$30 (1993) <b>CASES:</b> AMC363097/\$30.00, AMC363098/\$30.00		- n/a -	60.00
2	2.00	LOCATABLE MINERALS / MINING CLAIMS-NEW, UNADJUDI, ONE OR MORE AUTH NO'S / NEW MINING CLAIM SVC CHG \$10 (1930) <b>CASES:</b> AMC363097/\$10.00, AMC363098/\$10.00		- n/a -	20.00
3	2.00	LOCATABLE MINERALS / MINING CLAIMS-NEW, UNADJUDI, ONE OR MORE AUTH NO'S / NEW MINING CLM MAINT FEE \$125 (1993) <b>CASES:</b> AMC363097/\$125.00, AMC363098/\$125.00		- n/a -	250.00
<b>TOTAL:</b>					<b>\$330.00</b>

PAYMENT INFORMATION			
1	AMOUNT:	\$330.00	POSTMARKED: N/A
	TYPE:	CHECK	RECEIVED: 11/15/2004
	CHECK NO:	0715	
	NAME:	WALSH, MAUREEN 6082 N MOONLIGHT DR LAS VEGAS NV 89130	

REMARKS

This receipt was generated by the automated BLM Collections and Billing System and is a paper representation of a portion of the official electronic record contained therein.



**NOTICE!!**

**These documents have been scanned!**

**Do not place un-scanned documents beneath this notice!**

**Do not remove this notice from this file!**

GPO Jacket No. 560-102  
Print Order 61540  
Rise Business Services, LLC  
Job=AZ15 6/5/2019



Box Number= AZ15115



Claim Begin-End: AMC363097-AMC363098

**2 Correspondence**



AZ15115-1

AMC363097-AMC365440

**NO  
DOCUMENTS  
FOUND**

NO DOCUMENTS FOUND  
NO DOCUMENTS FOUND



**NOTICE!!**

**These documents have been scanned!**

**Do not place un-scanned documents beneath this notice!**

**Do not remove this notice from this file!**

GPO Jacket No. 560-102  
Print Order 61540  
Rise Business Services, LLC  
Job=AZ15 6/5/2019



Box Number= AZ15115



Claim Begin-End: AMC363097-AMC363098

**3 Transfers**



AZ15115-1

AMC363097-AMC365440



PAGE: 1 of 2 FEE # 2007098636

**B: 7029 P: 455**

OFFICIAL RECORDS  
OF MOHAVE COUNTY  
JOAN MCCALL,  
COUNTY RECORDER



11/21/2007 11:59 AM Fee: \$14.00  
DOC TYPE: QCD  
PAID BY: MAUREEN WALSH

2

WHEN RECORDED RETURN TO:

RICHARD SERETTA  
MAUREEN WALSH  
6082 N MOONLIGHT DR  
LAS VEGAS NV 89130

*AMC 364338*

*AMC 363097*

# QUIT CLAIM DEED

RECEIVED  
B.L.M. AZ STATE OFFICE  
2007 NOV 27 A 9:52  
PHOENIX, ARIZONA

ENTERED INTO COMPUTER

*2/13/08*

*(Signature)*



QUITCLAIM DEED B-5 R.S.

THIS QUITCLAIM DEED, Executed this 21 day of November, 2007, by first party Richard SERETTA 89130 whose post office address is 6082 N. Moonlight Dr L.V. NV. to second party, Maureen Walsh whose post office address is 6082 Moonlight Dr, Las Vegas, NV 89130

WITNESSETH, That the said first party, for good consideration and for the sum of \$ 0 paid by the said second party, the receipt whereof is hereby acknowledged, does hereby remise, release and quitclaim unto the said second party forever, all the right, title, interest and claim which the said first party has in and to the following described parcel of land, and improvements and appurtenances thereto in the County of MOHAVE, State of ARIZONA to wit: GOLDEN GATE AMC 363097 BANNER AMC 363098 MITCHELL No 1 AMC 364338 MITCHELL No 2 AMC 364339

IN WITNESS WHEREOF, The said first party has signed and sealed these presents the day and year first above written.

Signed, sealed and delivered in presence of:

Witness Richard Seretta First Party

Witness Maureen Walsh Second Party


RECEIVED B.L.M. AZ STATE OFFICE 2007 NOV 27 A 9:52 PHOENIX, ARIZONA

STATE OF Arizona } COUNTY OF Mohave }

On November 21, 2007 before me, Donene M. Masters, personally appeared Richard Seretta and Maureen Walsh, personally known to me (or proved to me on the basis of satisfactory evidence) to be the person(s) whose name(s) is/are subscribed to the within instrument and acknowledged to me that he/she/they executed the same in his/her/their authorized capacity(ies), and that by his/her/their signature(s) on the instrument the person(s), or the entity upon behalf of which the person(s) acted, executed the instrument.

WITNESS my hand and official seal.

Signature Donene M. Masters



Affiant: Known Unknown

ID Produced:

[Seal]

2/13/08 TES. ENTERED INTO COMPUTER

11-23-07

BLM - Arizona Office

To Whom it May Concern,

Removing Richard Seretta's  
name from ownership  
from BLM Mining Claims:  
AMC 363097, AMC 363098,  
AMC 364338, AMC 364339,  
leaving Laureen Walk  
sole claimant of said,  
four (4) BLM claims.

November 23 2007  
Laureen Walk

PHOENIX, ARIZONA

2007 NOV 27 A 9:52

RECEIVED  
B.L.M. AZ STATE OFFICE



11-23-07

BLM - Arizona Office  
To Whom it May Concern,

Removing Richard Serutis' name from ownership from BLM Mining Claims: AMC 363097, AMC 363098, AMC 364338, AMC 364339, leaving Laureen Webb sole claimant of said four (4) BLM claims.

November 23, 2007  
Laureen Webb

PHOENIX, ARIZONA


2007 NOV 27 A 9:52

RECEIVED  
B.L.M. AZ STATE OFFICE



B: 7029 P: 451

OFFICIAL RECORDS  
OF MOHAVE COUNTY  
JOAN MCCALL,  
COUNTY RECORDER



11/21/2007 11:59 AM Fee: \$14.00  
DOC TYPE: HOLD  
PAID BY: MAUREEN WALSH

2

NOTICE OF INTENTION TO HOLD MINING CLAIMS/SITES

When Recorded Return Document to:

Maureen Walsh  
608a N. Moonlight Dr.  
Las Vegas NV. 89130

Check here if this is a change of address.

Telephone: 702-645-3178

E-mail Address \_\_\_\_\_

BLM  
Date  
Stamp

PHOENIX, ARIZONA

2007 NOV 21 A 9:50

RECEIVED  
BLM, AZ STATE OFFICE

I (We) intend to hold the claims(s) and/or site(s) listed below for the calendar year 2008 and I (We) have filed or will file a Notice of Intent to Hold in the county where the claim (s) is located.

Reason for filing a Notice of Intent to Hold instead of an assessment work filing (check one):

- Maintenance fee was paid to maintain claim(s) during this assessment year.
- Mill or tunnel sites.
- Claim(s) was located during the current assessment year.
- BLM has deferred assessment work (attach copy of decision granting deferment, or pending petition for deferment including date petition was filed.)

Line No.	AMC NUMBER	CLAIM/SITE NAME	COUNTY RECORDER DATA (If available)	TWP	RNG	SEC
1	386099	Leland #3	Mohave	19N	20W	17 <sup>SW</sup> SE
2	386100	Leland #4	Mohave	19N	20W	17,20
3	386116	Mitchell #4	Mohave	19N	20W	20 <sup>NW</sup>
4	386117	Mitchell #5	Mohave	19N	20W	20 <sup>NW</sup> SW
5						
6						
7						
8						
9						
10						

ENTERED INTO COMPUTER

2/8/08 AB



NOTICE OF INTENTION TO HOLD MINING CLAIMS/SITES  
page 2

BLM  
Date  
Stamp

2007 NOV 27 A 9:50  
PHOENIX, ARIZONA

RECEIVED  
BLM, AZ STATE OFF

1. State of Arizona, County of Mohave  
2. I (Name) Maureen Walsh  
3. Reside at (Address) 6082 N. Moonlight DR.

City Las Vegas County Clark State NV. zip 89130 being duly sworn, depose and say that I am a citizen of the United States, more than eighteen years of age, that all of the facts set forth in this notice, subject to the provisions and penalties of 18 U.S.C. 1001 pertaining to the filing of false, fictitious, or fraudulent statements with the United States, are true and correct according to the best of my knowledge, information and belief.

4. Owner's name and address (If not shown in Items 1-3 above). \_\_\_\_\_

5. Dated: 11/23/07 Signature: Maureen Walsh

Bureau of Land Management  
Arizona State Office  
[www.az.blm.gov](http://www.az.blm.gov)

No. of Claims: 4 x \$10 = 40.00  
Check No: 1488 Init. SMW  
Receipt No.: 11609348  
For BLM Use Only

**United States Department of the Interior**  
**Bureau of Land Management**  
 BUSINESS & SUPPORT SVCS DIV  
 ONE N CENTRAL AVE SUITE 800  
 PHOENIX, AZ 85004 -4427  
 Phone: (602) 417-9200

Receipt

No: 1609342

<b>Transaction #:</b> 1662056	
<b>Date of Transaction:</b> 11/28/2007	
<b>CUSTOMER:</b>	MAUREEN WALSH 6082 N MOONLIGHT DR LAS VEGAS,NV 89130

LINE #	QTY	DESCRIPTION	REMARKS	UNIT PRICE	TOTAL
1	1.00	LOCATABLE MINERALS / MINING CLAIMS-NOT NEW-UNADJUD,ONE AUTH NO. ONLY / MINING CLAIM MONEY RECEIVED (455) <b>CASES:</b> AMC363097/\$40.00	TRF	- n/a -	40.00
2	1.00	LOCATABLE MINERALS / MINING CLAIMS-NOT NEW-UNADJUD,ONE AUTH NO. ONLY / MINING CLAIM MONEY RECEIVED (455) <b>CASES:</b> AMC386099/\$40.00	NOI	- n/a -	40.00
<b>TOTAL:</b>					<b>\$80.00</b>

PAYMENT INFORMATION				
1	AMOUNT:	\$40.00	POSTMARKED:	N/A
	TYPE:	CHECK	RECEIVED:	11/27/2007
	CHECK NO:	1482		
	NAME:	WALSH, MAUREEN 6082 N MOONLIGHT DR LAS VEGAS NV 89130		
2	AMOUNT:	\$40.00	POSTMARKED:	N/A
	TYPE:	CHECK	RECEIVED:	11/27/2007
	CHECK NO:	1483		
	NAME:	WALSH, MAUREEN 6082 N MOONLIGHT DR LAS VEGAS NV 89130		

REMARKS

This receipt was generated by the automated BLM Collections and Billing System and is a paper representation of a portion of the official electronic record contained therein.



**NOTICE!!**

**These documents have been scanned!**

**Do not place un-scanned documents beneath this notice!**

**Do not remove this notice from this file!**

GPO Jacket No. 560-102  
Print Order 61540  
Rise Business Services, LLC  
Job=AZ15 6/5/2019



Box Number= AZ15115



Claim Begin-End: AMC363097-AMC363098

**4 Annual Filings**



AZ15115-1

AMC363097-AMC365440



UNITED STATES  
DEPARTMENT OF THE INTERIOR  
BUREAU OF LAND MANAGEMENT

**MAINTENANCE FEE WAIVER CERTIFICATION**

SEE INSTRUCTIONS ON PAGE 2

127  
*[Signature]*

364455  
363097  
364338

FORM APPROVED 364822  
OMB NO. 1004-0114  
Expires: January 31, 2020 394708

- This small miner waiver is filed for the assessment year beginning on September 1, 2019 and ending on September 1, 2020.
- The undersigned and all related parties owned ten or fewer mining claims, mill, or tunnel sites located and maintained on Federal lands in the United States of America on September 1, 2019.
- The undersigned have performed the assessment work required by law for each mining claim listed prior to filing this waiver and understand that by filing this form, the undersigned must file an affidavit of assessment work with the Bureau of Land Management (BLM) by the December 30th following the filing of this waiver.
- The undersigned understand that if the assessment work obligation has not yet come due under 30 U.S.C. 28 (for those claims in their first assessment year only), a notice of intent to hold reciting this condition must be recorded by the December 30th following the filing of this waiver.
- The undersigned understand that mill and tunnel sites may also be listed on this waiver and be waived from payment of the maintenance fee, and that a notice of intent to hold for these sites is required to be filed with the BLM by the December 30th following the filing of this waiver.
- The undersigned understand and acknowledge that pursuant to 43 U.S.C. 1212 and 18 U.S.C. 1001, the filing or recording of a false, fictitious, or fraudulent document with the BLM may result in a fine of up to \$250,000, a prison term not to exceed five years, or both.
- The mining claims, mill or tunnel sites for which this waiver from payment of the maintenance fees is requested are:

CLAIM OR SITE NAME	BLM RECORDATION SERIAL NUMBER	
1. <u>Brucote #1</u>	<u>364455</u>	✓
2. <u>Golden Gate</u>	<u>363097</u>	
3. <u>Banner</u>	<u>363098</u>	✓
4. <u>Mitchell #1</u>	<u>364338</u>	2019 AUG-8 P 3:10 ✓
5. <u>Mitchell #2</u>	<u>364339</u>	✓
6. <u>Mitchell #3</u>	<u>364822</u>	✓
7. <u>Mitchell No 4</u>	<u>394709</u>	✓
8. <u>Mitchell No 5</u>	<u>394710</u>	✓
9. <u>Leland No 4</u>	<u>394708</u>	✓
10. <u>Leland No 3</u>	<u>394711</u>	✓

The owner(s) (claimants) of the above mining claims and sites are:

<u>Maureen Walsh</u> (Owner's Name - Please Print)	<u>Maureen Walsh</u> (Owner's Signature)
<u>6082 Moonlight Dr</u> (Owner's Mailing Address)	<u>Las Vegas</u> <u>NV</u> <u>89130</u> (City) (State) (Zip Code)
_____ (Owner's Name - Please Print)	_____ (Owner's Signature)
_____ (Owner's Mailing Address)	_____ (City) (State) (Zip Code)
_____ (Owner's Name - Please Print)	_____ (Owner's Signature)
_____ (Owner's Mailing Address)	_____ (City) (State) (Zip Code)
_____ (Owner's Name - Please Print)	_____ (Owner's Signature)
_____ (Owner's Mailing Address)	_____ (City) (State) (Zip Code)

ENTERED  
ST-11-10-19  
*[Signature]*

*Nw mg*

(Owner's Name - Please Print)	(Owner's Signature)
(Owner's Mailing Address)	(City) (State) (Zip Code)
(Owner's Name - Please Print)	(Owner's Signature)
(Owner's Mailing Address)	(City) (State) (Zip Code)
(Owner's Name - Please Print)	(Owner's Signature)
(Owner's Mailing Address)	(City) (State) (Zip Code)
(Owner's Name - Please Print)	(Owner's Signature)
(Owner's Mailing Address)	(City) (State) (Zip Code)

18 U.S.C. 1001 and 43 U.S.C. 1212 make it a crime for any person knowingly and willfully to make to any department or agency of the United States any false, fictitious or fraudulent statements or representations as to any matter within its jurisdiction.

**INSTRUCTIONS**

1. This certification is made under the provisions of 43 U.S.C. § 1744 and 30 U.S.C. §28-28k and the regulations thereunder (43 CFR Part 3830).
2. The claimant(s) must fill in the dates in paragraph 1 for the beginning and ending of the assessment year for which this waiver is sought.
3. The claimant(s) must fill in the date in paragraph 2 for the beginning of the assessment year for which this waiver is sought.
4. All claim and site names and BLM serial numbers must be listed for the mining claims, mill sites, and tunnel sites for which the waiver is sought.
5. All owners of the mining claims, mill sites, and tunnel sites and their addresses must be given.
6. This waiver form must be signed by all the claimants or their designated agent, in original form. If an agent is designated, a notarized designation of agent, signed by all of the claimants with proper address given, must be submitted with this waiver.
7. This form must be filed no later than September 1st for the upcoming assessment year in the BLM State Office where the mining claims or sites are recorded, or the waiver cannot be granted by the BLM. (Example: To obtain a waiver for the assessment year 2012, which begins on September 1, 2011, you must qualify for and file for a waiver no later than September 1, 2011, in the proper BLM State Office.)
8. For all mining claims which require assessment work, you must record an affidavit of labor on or before the December 30th immediately following the filing of this waiver. For all other mining claims or sites waived, you must record a notice of intent to hold on or before the December 30th immediately following the filing of this waiver.
9. Mill and tunnel sites may also be listed on this waiver and be waived from payment of the maintenance fee. A notice of intent to hold for these sites is required to be filed by the December 30th following the filing of this waiver.

**FOR OFFICIAL USE ONLY**

UNITED STATES  
DEPARTMENT OF THE INTERIOR  
BUREAU OF LAND MANAGEMENT

FORM APPROVED  
OMB NO.: 1004-0114  
Expires: January 31, 2020

3

AFFIDAVIT OF ANNUAL ASSESSMENT WORK

AMC 363097 364822  
364338 394708  
364455

WHEN RECORDED, MAIL DOCUMENT TO:

NAME: Maureen Walsh

ADDRESS: 6082 Moonlight Dr

CITY, STATE, ZIP: Las Vegas, NV  
89130

**FEE# 2018040006**

OFFICIAL RECORDS  
OF MOHAVE COUNTY  
KRISTI BLAIR,  
COUNTY RECORDER



08/13/2018 09:41 AM Fee: \$15.00

PAGE: 1 of 3

No. of Claims 10

x \$10/claim

Total due BLM \$ 100.00

RECEIVED  
BLM AZ STATE OFFICE  
2:38 PM  
AUG 18 2018  
HOENIG, ARIZONA

TO ALL WHOM IT MAY CONCERN:

- The undersigned certifies that at least \$100 per claim was expended for development, labor and improvements, or equivalent value added, as the annual assessment work for the assessment year ending September 1, 2018 for the following contiguous unpatented mining claim(s), located in the County of Mohave, in the State of Arizona.

BLM Serial No.	Name of Claim	Tp	Rg	Sec	Mer	County Recordation Book and Page No.	Co. Recording Date
		Example: 13N 5E 14 MDM					
364455	Baucite #1	19N	20W	7SE 8SW	14	B:5415 P:210	12/25/04
363097	Golden Gate	19N	20W	20 NE 20 NW	14	B:5330 P:769	11/2/04
363098	Banner	19N	20W	20 NE 3E NW	14	B:5330 P:771	11/2/04
364338	Mitchell #1	19N	20W	20NW	14	B:5413 P:513	1/3/05
364339	Mitchell #2	19N	20W	20NW NE	14	B:5413 P:511	1/3/05
364822	Mitchell #3	19N	20W	20 NE SW SE	14	B:5539 P:798	3/17/05
394709	Mitchell No 4	19N	20W	20 NW	14	B:7320 P:786	9/2/08
394710	Mitchell No 5	19N	20W	20NW SW	14	B:7320 P:788	9/2/08
394708	Leland No 4	19N	20W	17SW 20 NW	14	B:7320 P:784	9/2/08
394711	Leland No 3	19N	20W	17SW SE	14	B:7320 P:782	9/2/08

# 4237009

(Continued on page 2)

**INTERE**  
AUG 24 2018  
BY: [Signature]



2. Type of labor and improvements (specify what was done and give the total value for that labor and improvement to show at least \$100 for each claim). If a geological, geochemical, or geophysical survey was performed, as per 30 U.S.C. 28-1, reference the title of the report of survey, give cost and date of the survey and report, and indicate it was filed with the County Recorder:

Description of Work Performed	Value of Work Performed	Date Work Was Performed
Recirculate mining slurry, Bluehourl	1800.00	Oct-Jan
Repair flood damaged roads	700.00	Aug-Nov
Clear brush for fire suppression	150.00	Apr - Jun

3. Name and mailing address of each person who performed the labor and improvements:

Name (please print)

Maurreen Walsh  
 \_\_\_\_\_  
 \_\_\_\_\_  
 \_\_\_\_\_

Current Mailing Address (please print)

6082 Moonlight Dr, Las Vegas, NV 89130  
 \_\_\_\_\_  
 \_\_\_\_\_  
 \_\_\_\_\_

RECEIVED  
 IN AZ STATE OFFICE  
 PHOENIX, ARIZONA  
 AUG 15 P 2:38

4. Name and mailing address of each person who holds and claims the subject mining claim(s) for the valuable minerals contained therein. Be sure to indicate if there is a change of address:

Name (please print)

Maurreen Walsh  
 \_\_\_\_\_  
 \_\_\_\_\_  
 \_\_\_\_\_  
 \_\_\_\_\_  
 \_\_\_\_\_

Current Mailing Address (please print)

6082 Moonlight Dr, Las Vegas, NV 89130  
 \_\_\_\_\_  
 \_\_\_\_\_  
 \_\_\_\_\_  
 \_\_\_\_\_  
 \_\_\_\_\_

5. The undersigned testifies that on the date of August, 2018, all monuments required by law were erected upon the subject claim(s), and all notices required by law were posted on the subject claim(s) or copies thereof were in place, and at said date, each corner monument bore or contained

markings sufficient to appropriately designate the corner of the claim to which it pertains and the name of the claim(s).

I hereby certify under penalty of perjury under the laws of the State of Arizona that the foregoing statements are true and correct:

Melinda Sue Mauser  
(Signature of person responsible for above statement)

Date: 8-13-18

Title 18 U.S.C. 1001 and 43 U.S.C. 1212 make it a crime for any person knowingly and willfully to make to any department or agency of the United States any false, fictitious or fraudulent statements or representations as to any matter within its jurisdiction.

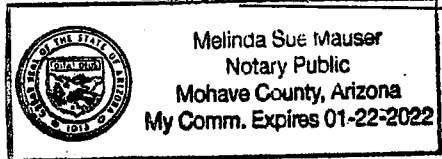
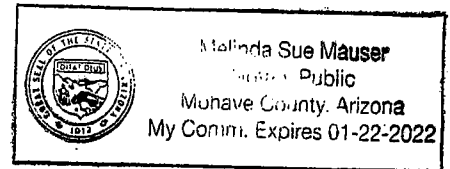
**Notary Block**

SUBSCRIBED AND SWORN TO before me, this 13<sup>th</sup> day of August 2018

By: Melinda Sue Mauser  
(Signature of Affiant)

Title: Admin. Assistant

My Commission Expires: 1-22-22



**INSTRUCTIONS**

1. This is an optional form that may be used to satisfy the requirements for the Bureau of Land Management (BLM) under the provisions of 43 U.S.C. §1744 and 30 U.S.C. §28-28d and the regulations thereunder (43 CFR part 3835). Since local and State laws may vary, you should contact your local and State agencies where the claims are located to ensure all applicable laws and requirements are satisfied.
2. The claimant(s) must fill in the date in paragraph 1 for the applicable assessment year and the county and state where the claims are located.
3. All claim names, BLM serial numbers, legal descriptions, and original county recording information must be listed for the claims pertaining to this assessment notice.
4. The claimant(s) must complete paragraph 2 listing all labor or improvements which was performed on or did benefit the subject mining claims. The value and date of the labor or improvements must also be listed. The total amount of labor or improvements can be listed, but the total expenditure must equal at least \$100 for each claim.
5. The names and current mailing addresses of the person(s) performing the labor shall be listed in paragraph 3.
6. The name and current mailing address of each owner (claimant) of the claims shall be listed in paragraph 4. The mailing address shall be the owner's address and not the address of an agent or anyone representing the claimant. Be sure to note if there has been a change of address.
7. Paragraph 5 shall be completed to show the date it was verified that all monuments required by law were properly erected, all notices were posted, and that corners were appropriately designated for all claims listed.
8. An exact legible reproduction or duplicate (other than microfilm or other electronic media) of this affidavit or another type of affidavit of assessment work that you file or will file in the county where each claim is located, must be filed with the BLM on or before December 30 of the calendar year in which the assessment year ends. For mill or tunnel sites, a separate notice of intent to hold must be filed with the BLM on or before December 30. Requirements for filing a notice of intent to hold can be found at 43 CFR 3835.33.
9. A processing fee of \$10 for each claim listed must be remitted to the BLM along with this or any other affidavit of assessment work.

RECEIVED  
BLM STATE OFFICE  
MILWAUKEE, WIS  
AUG 15 2018  
P: 38  
ARIZONA

**PRIORITY®**  
**★ MAIL ★**

**FLAT RATE ENVELOPE**  
ONE RATE ★ ANY WEIGHT\*

APPLY PRIORITY MAIL POSTAGE HERE



1006



85004

U.S. POSTAGE  
PAID  
LAS VEGAS, NV  
89108  
AUG 13, 18  
AMOUNT  
**\$6.70**  
R2304W120091-82

EXPECTED DELIVERY DAY: 08/15/2018

**USPS TRACKING NUMBER**



9505 5100 5859 8225 2218 73

RECEIVED  
BLM AZ STATE OFFICE  
2018 AUG 15 P 2:37  
PHOENIX, ARIZONA

EP14H July 2013 Outer Dimensions on: 10 x 5



\* Domestic only.

**PRIORITY<sup>®</sup>**  
**★ MAIL ★**

**FLAT RATE ENVELOPE**  
ONE RATE ★ ANY WEIGHT\*



*PRESS FIRMLY TO SEAL*

*PRESS FIRMLY TO SEAL*

**PRIORITY<sup>®</sup>**  
**★ MAIL ★**

 **DATE OF DELIVERY SPECIFIED\***

 **USPS TRACKING<sup>™</sup> INCLUDED\***

 **INSURANCE INCLUDED\***

 **PICKUP AVAILABLE**

\* Domestic only

**VISIT US AT [USPS.COM](http://USPS.COM)<sup>®</sup>**  
**ORDER FREE SUPPLIES ONLINE**



EP14H July 2013  
OD: 10 x 5



PS00001000064

EP14H © U.S. P. Service; July 2013; All rights reserved.

This packaging is the property of the U.S. Postal Service<sup>®</sup> and is provided solely for use in sending Priority Mail<sup>®</sup> shipments. Misuse may be a violation of federal law. This packaging is not for resale.

**United States Department of the Interior**  
**Bureau of Land Management**  
 DIV OF LANDS, MINRLS & ENERGY  
 ONE N CENTRAL AVE  
 PHOENIX, AZ 85004 -4427  
 Phone: 602-417-9200

Receipt

No: 4237009

<b>Transaction #:</b> 4352390	
<b>Date of Transaction:</b> 08/16/2018	
CUSTOMER:	
MAUREEN WALSH 6082 MOONLIGHT DR LAS VEGAS,NV 89130-1017 US	

LINE #	QTY	DESCRIPTION	REMARKS	UNIT PRICE	TOTAL
1	1.00	LOCATABLE MINERALS / MINING CLAIMS- NOT NEW-UNADJUD,ONE AUTH NO. ONLY / MINING CLAIM MONEY RECEIVED CASES: AMC364455/\$100.00	POL 2018/10 WAV	- n/a -	100.00
<b>TOTAL:</b>					<b>\$100.00</b>

PAYMENT INFORMATION			
1	AMOUNT:	100.00	POSTMARKED: N/A
	TYPE:	CHECK	RECEIVED: 08/15/2018
	CHECK NO:	1056	
	NAME:	WALSH, MAUREEN 6082 MOONLIGHT DR LAS VEGAS NV 89130-1017 US	

REMARKS

This receipt was generated by the automated BLM Collections and Billing System and is a paper representation of a portion of the official electronic record contained therein.

UNITED STATES  
DEPARTMENT OF THE INTERIOR  
BUREAU OF LAND MANAGEMENT  
**MAINTENANCE FEE WAIVER CERTIFICATION**

FORM APPROVED  
OMB NO. 1004-0114  
Expires: January 31, 2020  
39470  
364822

SEE INSTRUCTIONS ON PAGE 2

1. This small miner waiver is filed for the assessment year beginning on September 1, 2018 and ending on September 1, 2019
2. The undersigned and all related parties owned ten or fewer mining claims, mill, or tunnel sites located and maintained on Federal lands in the United States of America on September 1, 2019.
3. The undersigned have performed the assessment work required by law for each mining claim listed prior to filing this waiver and understand that by filing this form, the undersigned must file an affidavit of assessment work with the Bureau of Land Management (BLM) by the December 30th following the filing of this waiver.
4. The undersigned understand that if the assessment work obligation has not yet come due under 30 U.S.C. 28 (for those claims in their first assessment year only), a notice of intent to hold reciting this condition must be recorded by the December 30th following the filing of this waiver.
5. The undersigned understand that mill and tunnel sites may also be listed on this waiver and be waived from payment of the maintenance fee, and that a notice of intent to hold for these sites is required to be filed with the BLM by the December 30th following the filing of this waiver.
6. The undersigned understand and acknowledge that pursuant to 43 U.S.C. 1212 and 18 U.S.C. 1001, the filing or recording of a false, fictitious, or fraudulent document with the BLM may result in a fine of up to \$250,000, a prison term not to exceed five years, or both.
7. The mining claims, mill or tunnel sites for which this waiver from payment of the maintenance fees is requested are:

CLAIM OR SITE NAME	BLM RECORDATION SERIAL NUMBER
1. Brucite #1	364455 (913)
2. Golden Gate	363097
3. Banner	363098
4. Mitchell #1	364338
5. Mitchell #2	364339
6. Mitchell #3	364822
7. Mitchell No 4	394709
8. Mitchell No 5	394710
9. Leland No 4	394708
10. Leland No 3	394711

The owner(s) (claimants) of the above mining claims and sites are:

<p><u>Maurice Walsh</u> (Owner's Name - Please Print)</p> <p><u>6082 Moonlight Dr</u> (Owner's Mailing Address)</p>	<p><u>Maurice Walsh</u> (Owner's Signature)</p> <p><u>Las Vegas</u> <u>NV</u> <u>89130</u> (City) (State) (Zip Code)</p>
<p>_____ (Owner's Name - Please Print)</p> <p>_____ (Owner's Mailing Address)</p>	<p>_____ (Owner's Signature)</p> <p>_____ (City) (State) (Zip Code)</p>
<p>_____ (Owner's Name - Please Print)</p> <p>_____ (Owner's Mailing Address)</p>	<p>_____ (Owner's Signature)</p> <p>_____ (City) (State) (Zip Code)</p>
<p>_____ (Owner's Name - Please Print)</p> <p>_____ (Owner's Mailing Address)</p>	<p>_____ (Owner's Signature)</p> <p>_____ (City) (State) (Zip Code)</p>

PHOENIX, ARIZONA  
 2018 AUG 15 10:23 AM  
 RECEIVED  
 BLM AZ STATE OFFICE

ENTERED  
 SEP 12 2018

(Continued on page 2)

BY: [Signature]





(Owner's Name - Please Print)	(Owner's Signature)		
(Owner's Mailing Address)	(City)	(State)	(Zip Code)
(Owner's Name - Please Print)	(Owner's Signature)		
(Owner's Mailing Address)	(City)	(State)	(Zip Code)
(Owner's Name - Please Print)	(Owner's Signature)		
(Owner's Mailing Address)	(City)	(State)	(Zip Code)
(Owner's Name - Please Print)	(Owner's Signature)		
(Owner's Mailing Address)	(City)	(State)	(Zip Code)

18 U.S.C. 1001 and 43 U.S.C. 1212 make it a crime for any person knowingly and willfully to make to any department or agency of the United States any false, fictitious or fraudulent statements or representations as to any matter within its jurisdiction.

**INSTRUCTIONS**

1. This certification is made under the provisions of 43 U.S.C. § 1744 and 30 U.S.C. §28-28k and the regulations thereunder (43 CFR Part 3830).
2. The claimant(s) must fill in the dates in paragraph 1 for the beginning and ending of the assessment year for which this waiver is sought.
3. The claimant(s) must fill in the date in paragraph 2 for the beginning of the assessment year for which this waiver is sought.
4. All claim and site names and BLM serial numbers must be listed for the mining claims, mill sites, and tunnel sites for which the waiver is sought.
5. All owners of the mining claims, mill sites, and tunnel sites and their addresses must be given.
6. This waiver form must be signed by all the claimants or their designated agent, in original form. If an agent is designated, a notarized designation of agent, signed by all of the claimants with proper address given, must be submitted with this waiver.
7. This form must be filed no later than September 1st for the upcoming assessment year in the BLM State Office where the mining claims or sites are recorded, or the waiver cannot be granted by the BLM. (Example: To obtain a waiver for the assessment year 2012, which begins on September 1, 2011, you must qualify for and file for a waiver no later than September 1, 2011, in the proper BLM State Office.)
8. For all mining claims which require assessment work, you must record an affidavit of labor on or before the December 30th immediately following the filing of this waiver. For all other mining claims or sites waived, you must record a notice of intent to hold on or before the December 30th immediately following the filing of this waiver.
9. Mill and tunnel sites may also be listed on this waiver and be waived from payment of the maintenance fee. A notice of intent to hold for these sites is required to be filed by the December 30th following the filing of this waiver.

**FOR OFFICIAL USE ONLY**

UNITED STATES  
DEPARTMENT OF THE INTERIOR  
BUREAU OF LAND MANAGEMENT

Amc 364455  
Amc 363097  
Amc 364338

FORM APPROVED  
OMB NO.: 1004-0114  
Expires: January 31, 2020

**AFFIDAVIT OF ANNUAL ASSESSMENT WORK**

Amc 364822  
Amc 394708

**WHEN RECORDED, MAIL DOCUMENT TO:**

NAME: Maureen Walsh  
ADDRESS: 6082 Moonlight Dr  
CITY, STATE, ZIP: Las Vegas, NV  
89130

**FEE# 2017043020**

OFFICIAL RECORDS  
OF MOHAVE COUNTY  
KRISTI BLAIR,  
COUNTY RECORDER



09/07/2017 12:29 PM Fee: \$15.00

PAGE: 1 of 4

**FOR COUNTY RECORDER'S USE**

No. of Claims 10  
x \$10/claim  
Total due BLM \$ 100.00

**TO ALL WHOM IT MAY CONCERN:**

1. The undersigned certifies that at least \$100 per claim was expended for development, labor and improvements, or equivalent value added, as the annual assessment work for the assessment year ending September 1, 2017 for the following contiguous unpatented mining claim(s), located in the County of Mohave, in the State of Arizona.

BLM Serial No.	Name of Claim	Tp	Rg	Sec	Mer	County Recordation Book and Page No.	Co. Recording Date
364455	Brucite #1	1917	20W	7SE 8SW	14	B:5415 P: 210	12/25/04
363097	Golden Gate	19N	20W	20NE 20NW	14	B:5330 P: 769	11/2/04
363098	Banner	19N	20W	20NE 20SE 20SW	14	B:5330 P: 771	11/2/04
364338	Mitchell #1	19N	20W	20NW	14	B:5413 P: 513	1/3/05
364339	Mitchell #2	19N	20W	20NW NE	14	B:5413 P: 511	1/3/05
364822	Mitchell #3	19N	20W	20NE 20SW 20SE	14	B:5539 P: 798	3/17/05
394709	Mitchell No 4	19N	20W	20NW	14	B:7320 P: 786	9/2/08
394710	Mitchell No 5	19N	20W	20NW SW	14	B:7320 P: 788	9/2/08
394708	Leland No 4	19N	20W	17SW 20NW	14	B:7320 P: 784	9/2/08
394711	Leland No 3	19N	20W	17SW SE	14	B:7320 P: 782	9/2/08

(Continued on page 2)

ENTERED  
BY: AT

RECEIVED  
STATE OFFICE  
SEP 28 P 2:58  
PRENIX, ARIZONA



2. Type of labor and improvements (specify what was done and give the total value for that labor and improvement to show at least \$100 for each claim). If a geological, geochemical, or geophysical survey was performed, as per 30 U.S.C. 28-1, reference the title of the report of survey, give cost and date of the survey and report, and indicate it was filed with the County Recorder:

Description of Work Performed	Value of Work Performed	Date Work Was Performed
Recirculate mine sluice Bluebow	1800.00	Oct - May
Repair flood damaged roads	600.00	Oct - May
Clear brush for fire suppression	200.00	Apr - May

3. Name and mailing address of each person who performed the labor and improvements:

Name (please print)

Maureen Walsh

Current Mailing Address (please print)

6082 Moonlight Dr, Las Vegas, NV 89130

4. Name and mailing address of each person who holds and claims the subject mining claim(s) for the valuable minerals contained therein. Be sure to indicate if there is a change of address:

Name (please print)

Maureen Walsh

Current Mailing Address (please print)

6082 Moonlight Dr, Las Vegas, NV 89130

RECEIVED  
 BLM & STATE OFFICE  
 2017 SEP 28 P 2:58  
 PHOENIX, ARIZONA

5. The undersigned testifies that on the date of August, 2017, all monuments required by law were erected upon the subject claim(s), and all notices required by law were posted on the subject claim(s) or copies thereof were in place, and at said date, each corner monument bore or contained



markings sufficient to appropriately designate the corner of the claim to which it pertains and the name of the claim(s).

I hereby certify under penalty of perjury under the laws of the State of Arizona that the foregoing statements are true and correct:

Maureen E. Walsh Date: 9-7-17  
(Signature of person responsible for above statement)

Title 18 U.S.C. 1001 and 43 U.S.C. 1212 make it a crime for any person knowingly and willfully to make to any department or agency of the United States any false, fictitious or fraudulent statements or representations as to any matter within its jurisdiction.


**Notary Block**

SUBSCRIBED AND SWORN TO before me, this 7th day of September 2017

By: Sydney Muhle  
(Signature of Affiant)

Title: City Clerk, Notary Public

My Commission Expires: October 17, 2020



**INSTRUCTIONS**

1. This is an optional form that may be used to satisfy the requirements for the Bureau of Land Management (BLM) under the provisions of 43 U.S.C. §1744 and 30 U.S.C. §28-28d and the regulations thereunder (43 CFR part 3835). Since local and State laws may vary, you should contact your local and State agencies where the claims are located to ensure all applicable laws and requirements are satisfied.
2. The claimant(s) must fill in the date in paragraph 1 for the applicable assessment year and the county and state where the claims are located.
3. All claim names, BLM serial numbers, legal descriptions, and original county recording information must be listed for the claims pertaining to this assessment notice.
4. The claimant(s) must complete paragraph 2 listing all labor or improvements which was performed on or did benefit the subject mining claims. The value and date of the labor or improvements must also be listed. The total amount of labor or improvements can be listed, but the total expenditure must equal at least \$100 for each claim.
5. The names and current mailing addresses of the person(s) performing the labor shall be listed in paragraph 3.
6. The name and current mailing address of each owner (claimant) of the claims shall be listed in paragraph 4. The mailing address shall be the owner's address and not the address of an agent or anyone representing the claimant. Be sure to note if there has been a change of address.
7. Paragraph 5 shall be completed to show the date it was verified that all monuments required by law were properly erected, all notices were posted, and that corners were appropriately designated for all claims listed.
8. An exact legible reproduction or duplicate (other than microfilm or other electronic media) of this affidavit or another type of affidavit of assessment work that you file or will file in the county where each claim is located, must be filed with the BLM on or before December 30 of the calendar year in which the assessment year ends. For mill or tunnel sites, a separate notice of intent to hold must be filed with the BLM on or before December 30. Requirements for filing a notice of intent to hold can be found at 43 CFR 3835.33.
9. A processing fee of \$10 for each claim listed must be remitted to the BLM along with this or any other affidavit of assessment work.

RECEIVED  
BLM  
MAY 28 P 2:58  
DENIX  
ARIZONA

## NOTICES

**THE PRIVACY ACT** and 43 CFR 2.223(d) require that you be furnished with the following information in connection with the information requested by this form.

**AUTHORITY:** 30 U.S.C. §28-28d and 43 CFR part 3835 permit collection of the information requested by this form.

**PRINCIPAL PURPOSE:** The BLM will use the information you provide to document compliance with 43 U.S.C. 1744 and that assessment work has been completed in accordance with 30 U.S.C. § 28-28d and 43 CFR part 3835 in lieu of paying the maintenance fee for the mining claims listed on this form.

**ROUTINE USES:** The BLM will only disclose this information in accordance with the provisions at 43 CFR 2.231(b) and (c).

**EFFECT OF NOT PROVIDING INFORMATION:** Disclosure of the requested information is required by 30 U.S.C. § 28-28d and 43 CFR part 3835 for claimants qualified to perform assessment work in lieu of paying the maintenance fee. Failure to submit all the requested information or to complete this form will delay the BLM's processing of the form and may preclude the BLM's acceptance of the assessment work information, which may result in forfeiture of the mining claim(s) by the claimant.

**THE PAPERWORK REDUCTION ACT** requires us to inform you that:

Use of this form is optional. You must perform assessment if a waiver to pay the maintenance fee has been requested. This form is provided to help you attest that annual assessment work has been completed in lieu of paying the maintenance fee for your claim(s). Submission of the requested information is necessary to obtain or retain a benefit.

You do not have to respond to this or any other Federal agency-sponsored information collection unless it displays a valid OMB control number.

**BURDEN HOURS STATEMENT:** The estimated public reporting burden for this form is 30 minutes per response, including the time for reviewing instructions, gathering and maintaining data, and completing and reviewing the form. You may submit comments regarding the burden estimate or any other aspect of this form to: U.S. Department of the Interior, Bureau of Land Management (1004-0114), Bureau Information Collection Clearance Officer (WO-630), 1849 C Street, N.W., Room 2134LM, Washington, D.C. 20240.

RECEIVED  
BLM AZ STATE OFFICE  
2011 SEP 28 P 2:58  
PHOENIX, ARIZONA



**PRIORITY®**  
★ MAIL ★

**FLAT RATE ENVELOPE**  
ONE RATE ★ ANY WEIGHT\*

APPLY PRIORITY MAIL POSTAGE HERE



1024



85004

U.S. POSTAGE  
PAID  
LAS VEGAS, NV  
89130  
SEP 26, 17  
AMOUNT

**\$6.65**

R2304H109543-10

Expected Delivery Day: 09/28/2017

**USPS TRACKING NUMBER**



9505 5100 4841 7269 2785 26

EP14H July 2013 Outer Dimension: 10 x 5



**PRIORITY®**  
★ MAIL ★

**FLAT RATE ENVELOPE**  
ONE RATE ★ ANY WEIGHT\*



\* Domestic only.

RECEIVED  
BLM AZ STATE OFFICE  
2017 SEP 28 P 2:57  
TUCSON, ARIZONA

PRESS FIRMLY TO SEAL

PRESS FIRMLY TO SEAL

**PRIORITY®**  
★ MAIL ★



-  DATE OF DELIVERY SPECIFIED\*
-  USPS TRACKING™ INCLUDED\*
-  INSURANCE INCLUDED\*
-  PICKUP AVAILABLE  
\* Domestic only

**VISIT US AT USPS.COM®**  
ORDER FREE SUPPLIES ONLINE



PS00001000064

EP14H July 2013  
OD: 10 x 8

EP14H © U.S. Postal Service, July 2013. All rights reserved.

This packaging is the property of the U.S. Postal Service® and is provided solely for use in sending Priority Mail® shipments. Reuse may be a violation of Federal law. This packaging is not for resale.

**United States Department of the Interior**  
**Bureau of Land Management**  
 DIV OF LANDS, MINRLS & ENERGY  
 ONE N CENTRAL AVE  
 PHOENIX, AZ 85004 -4427  
 Phone: 602-417-9200

Receipt

No: 3986791

<b>Transaction #:</b> 4097012	
<b>Date of Transaction:</b> 09/29/2017	
CUSTOMER:	
MAUREEN WALSH 6082 MOONLIGHT DR LAS VEGAS,NV 89130-1017 US	

LINE #	QTY	DESCRIPTION	REMARKS	UNIT PRICE	TOTAL
1	1.00	LOCATABLE MINERALS / MINING CLAIMS- NOT NEW-UNADJUD,ONE AUTH NO. ONLY / MINING CLAIM MONEY RECEIVED CASES: AMC364455/\$100.00	POL 2017/10	- n/a -	100.00
<b>TOTAL:</b>					<b>\$100.00</b>

PAYMENT INFORMATION					
1	AMOUNT:	100.00	POSTMARKED:	09/26/2017	
	TYPE:	CHECK	RECEIVED:	09/28/2017	
	CHECK NO:	854			
	NAME:	WALSH, MAUREEN 6082 MOONLIGHT DR LAS VEGAS NV 89130-1017 US			

REMARKS

This receipt was generated by the automated BLM Collections and Billing System and is a paper representation of a portion of the official electronic record contained therein.



UNITED STATES  
DEPARTMENT OF THE INTERIOR  
BUREAU OF LAND MANAGEMENT

MAINTENANCE FEE WAIVER CERTIFICATION

SEE INSTRUCTIONS ON PAGE 2

129

(RAM)

394708

364455  
~~363097~~ 363097

364338

FORM APPROVED  
OMB NO. 1004-0114

Expires: January 31, 2020

364822

- This small miner waiver is filed for the assessment year beginning on September 1, 2017 and ending on September 1, 2018.
- The undersigned and all related parties owned ten or fewer mining claims, mill, or tunnel sites located and maintained on Federal lands in the United States of America on September 1, 2017.
- The undersigned have performed the assessment work required by law for each mining claim listed prior to filing this waiver and understand that by filing this form, the undersigned must file an affidavit of assessment work with the Bureau of Land Management (BLM) by the December 30th following the filing of this waiver.
- The undersigned understand that if the assessment work obligation has not yet come due under 30 U.S.C. 28 (for those claims in their first assessment year only), a notice of intent to hold reciting this condition must be recorded by the December 30th following the filing of this waiver.
- The undersigned understand that mill and tunnel sites may also be listed on this waiver and be waived from payment of the maintenance fee, and that a notice of intent to hold for these sites is required to be filed with the BLM by the December 30th following the filing of this waiver.
- The undersigned understand and acknowledge that pursuant to 43 U.S.C. 1212 and 18 U.S.C. 1001, the filing or recording of a false, fictitious, or fraudulent document with the BLM may result in a fine of up to \$250,000, a prison term not to exceed five years, or both.
- The mining claims, mill or tunnel sites for which this waiver from payment of the maintenance fees is requested are:

CLAIM OR SITE NAME	BLM RECORDATION SERIAL NUMBER
1. <u>Brucite #1</u>	<u>364455</u>
2. <u>Golden Gate</u>	<u>363097</u>
3. <u>Banner</u>	<u>363098</u>
4. <u>Mitchell #1</u>	<u>364338</u>
5. <u>Mitchell #2</u>	<u>364339</u>
6. <u>Mitchell #3</u>	<u>364822</u>
7. <u>Mitchell No 4</u>	<u>394709</u>
8. <u>Mitchell No 5</u>	<u>394710</u>
9. <u>Leland No 4</u>	<u>394708</u>
10. <u>Leland No 3</u>	<u>394711</u>

The owner(s) (claimants) of the above mining claims and sites are:

Maureen Walsh  
(Owner's Name - Please Print)  
6082 Moonlight Dr  
(Owner's Mailing Address)

Maureen Walsh  
(Owner's Signature)  
Las Vegas NV 89130  
(City) (State) (Zip Code)

(Owner's Name - Please Print)

(Owner's Signature)

(Owner's Mailing Address)

(City) (State) (Zip Code)

(Owner's Name - Please Print)

(Owner's Signature)

(Owner's Mailing Address)

(City) (State) (Zip Code)

(Owner's Name - Please Print)

(Owner's Signature)

(Owner's Mailing Address)

(City) (State) (Zip Code)

(Continued on page 2)

483

RECEIVED  
PLM & RESTORATION OFFICE  
2017 AUG - 17 PD 3: 19  
HOPEWELL, ARIZONA

BY: [Signature]

ENCLOSURE

AUG 31 2017

(City) (State) (Zip Code)



(Owner's Name - Please Print)	(Owner's Signature)		
(Owner's Mailing Address)	(City)	(State)	(Zip Code)
(Owner's Name - Please Print)	(Owner's Signature)		
(Owner's Mailing Address)	(City)	(State)	(Zip Code)
(Owner's Name - Please Print)	(Owner's Signature)		
(Owner's Mailing Address)	(City)	(State)	(Zip Code)
(Owner's Name - Please Print)	(Owner's Signature)		
(Owner's Mailing Address)	(City)	(State)	(Zip Code)

18 U.S.C. 1001 and 43 U.S.C. 1212 make it a crime for any person knowingly and willfully to make to any department or agency of the United States any false, fictitious or fraudulent statements or representations as to any matter within its jurisdiction.

**INSTRUCTIONS**

1. This certification is made under the provisions of 43 U.S.C. § 1744 and 30 U.S.C. §28-28k and the regulations thereunder (43 CFR Part 3830).
2. The claimant(s) must fill in the dates in paragraph 1 for the beginning and ending of the assessment year for which this waiver is sought.
3. The claimant(s) must fill in the date in paragraph 2 for the beginning of the assessment year for which this waiver is sought.
4. All claim and site names and BLM serial numbers must be listed for the mining claims, mill sites, and tunnel sites for which the waiver is sought.
5. All owners of the mining claims, mill sites, and tunnel sites and their addresses must be given.
6. This waiver form must be signed by all the claimants or their designated agent, in original form. If an agent is designated, a notarized designation of agent, signed by all of the claimants with proper address given, must be submitted with this waiver.
7. This form must be filed no later than September 1st for the upcoming assessment year in the BLM State Office where the mining claims or sites are recorded, or the waiver cannot be granted by the BLM. (Example: To obtain a waiver for the assessment year 2012, which begins on September 1, 2011, you must qualify for and file for a waiver no later than September 1, 2011, in the proper BLM State Office.)
8. For all mining claims which require assessment work, you must record an affidavit of labor on or before the December 30th immediately following the filing of this waiver. For all other mining claims or sites waived, you must record a notice of intent to hold on or before the December 30th immediately following the filing of this waiver.
9. Mill and tunnel sites may also be listed on this waiver and be waived from payment of the maintenance fee. A notice of intent to hold for these sites is required to be filed by the December 30th following the filing of this waiver.

**FOR OFFICIAL USE ONLY**

RECEIVED  
BLM / BUREAU OF LAND MANAGEMENT  
2011 APR - 7 P 3: 19  
TUCSON, ARIZONA



**Judicial  
Watch**  
*Because no one  
is above the law*

Ms. Maureen Walsh  
6082 Moonlight Dr.  
Las Vegas, NV 89130

13399-1  
166371

BLM  
Arizona State Office  
1 North Central Ave, Ste 800  
Phoenix, Az 85004

PHOENIX ARIZONA

2011 AUG -1 P 3:19

RECEIVED  
BLM AZ STATE OFFICE

UNITED STATES  
DEPARTMENT OF THE INTERIOR  
BUREAU OF LAND MANAGEMENT

FORM APPROVED  
OMB NO.: 1004-0114  
Expires: October 31, 2016

363097 364822  
364338 394708  
364455

**AFFIDAVIT OF ANNUAL ASSESSMENT WORK**

WHEN RECORDED, MAIL DOCUMENT TO:

NAME: Maurice Walsh  
ADDRESS: 6082 Moonlight Dr  
CITY, STATE, ZIP: Las Vegas, NV  
89130

**FEE# 2016042869**

OFFICIAL RECORDS  
OF MOHAVE COUNTY  
ROBERT BALLARD,  
COUNTY RECORDER



09/22/2016 08:52 AM Fee: \$15.00

PAGE: 1 of 4

FOR COUNTY RECORDER'S USE

No. of Claims 10

x \$10/claim

Total due BLM \$ 100.00

TO ALL WHOM IT MAY CONCERN:

1. The undersigned certifies that at least \$100 per claim was expended for development, labor and improvements, or equivalent value added, as the annual assessment work for the assessment year ending September 1, 2016 for the following contiguous unpatented mining claim(s), located in the County of Mohave, in the State of Arizona.

BLM Serial No.	Name of Claim	Tp	Rg	Sec	Mer	County Recordation Book and Page No.	Date
364455	Brucite #1	1911	20W	25E 25SW	14	B:5415 P: 210	12/25/04
363097	Golden Gate	1911	20W	20NE 20NW	14	B: 5330 P: 769	11/2/04
363098	Banner	1911	20W	20NE 20SE	14	B: 5330 P: 771	11/2/04
364338	Mitchell #1	1911	20W	20NW	14	B: 5413 P: 513	1/3/05
364339	Mitchell #2	1911	20W	20NW 20NE	14	B: 5413 P: 511	1/3/05
364822	Mitchell #3	1911	20W	20NE 20SE	14	B: 5539 P: 792	7/17/05
394709	Mitchell No 4	1911	20W	20NW	14	B: 7320 P: 788	9/2/08
394710	Mitchell No 5	1911	20W	20NW 20SW	14	B: 7320 P: 788	9/2/08
394708	Leland No 4	1911	20W	17SW 20NW	14	B: 7320 P: 784	9/2/08
394711	Leland No 3	1911	20W	17SW 20SE	14	B: 7320 P: 783	9/2/08

(Continued on page 2)

RECEIPT # 3670974



2. Type of labor and improvements (specify what was done and give the total value for that labor and improvement to show at least \$100 for each claim). If a geological, geochemical, or geophysical survey was performed, as per 30 U.S.C. 28-1, reference the title of the report of survey, give cost and date of the survey and report, and indicate it was filed with the County Recorder:

Description of Work Performed	Value of Work Performed	Date Work Was Performed
Recirculate mine sluice Bluebowl	1900.00	Oct-May
Repair flood damaged roads	300.00	Oct-May
Clear brush for fire suppression	150.00	Apr-May

3. Name and mailing address of each person who performed the labor and improvements:

Name (please print)

Maurice Walsh

Current Mailing Address (please print)

6082 Moonlight Dr, Las Vegas, NV 89130

4. Name and mailing address of each person who holds and claims the subject mining claim(s) for the valuable minerals contained therein. Be sure to indicate if there is a change of address:

Name (please print)

Maurice Walsh

Current Mailing Address (please print)

6082 Moonlight Dr, Las Vegas, NV 89130

RECEIVED  
 BLM AZ STATE OFFICE  
 2016 SEP 30 P 2:55  
 PHOENIX, ARIZONA

5. The undersigned testifies that on the date of August, 2016 all monuments required by law were erected upon the subject claim(s), and all notices required by law were posted on the subject claim(s) or copies thereof were in place, and at said date, each corner monument bore or contained

markings sufficient to appropriately designate the corner of the claim to which it pertains and the name of the claim(s).

I hereby certify under penalty of perjury under the laws of the State of Arizona that the foregoing statements are true and correct:

Noreen Murphy Date: 9-22-2016  
(Signature of person responsible for above statement)

Title 18 U.S.C. 1001 and 43 U.S.C. 1212 make it a crime for any person knowingly and willfully to make to any department or agency of the United States any false, fictitious or fraudulent statements or representations as to any matter within its jurisdiction.

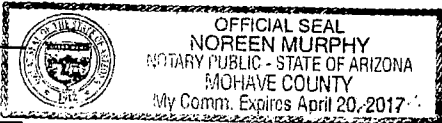
**Notary Block**

SUBSCRIBED AND SWORN TO before me, this 22nd day of September 2016

By: Noreen Murphy  
(Signature of Affiant)

Title: Notary Public

My Commission Expires: April 20, 2017



**INSTRUCTIONS**

1. This is an optional form that may be used to satisfy the requirements for the Bureau of Land Management (BLM) under the provisions of 43 U.S.C. §1744 and 30 U.S.C. §28-28d and the regulations thereunder (43 CFR part 3835). Since local and State laws may vary, you should contact your local and State agencies where the claims are located to ensure all applicable laws and requirements are satisfied.
2. The claimant(s) must fill in the date in paragraph 1 for the applicable assessment year and the county and state where the claims are located.
3. All claim names, BLM serial numbers, legal descriptions, and original county recording information must be listed for the claims pertaining to this assessment notice.
4. The claimant(s) must complete paragraph 2 listing all labor or improvements which was performed on or did benefit the subject mining claims. The value and date of the labor or improvements must also be listed. The total amount of labor or improvements can be listed, but the total expenditure must equal at least \$100 for each claim.
5. The names and current mailing addresses of the person(s) performing the labor shall be listed in paragraph 3.
6. The name and current mailing address of each owner (claimant) of the claims shall be listed in paragraph 4. The mailing address shall be the owner's address and not the address of an agent or anyone representing the claimant. Be sure to note if there has been a change of address.
7. Paragraph 5 shall be completed to show the date it was verified that all monuments required by law were properly erected, all notices were posted, and that corners were appropriately designated for all claims listed.
8. An exact legible reproduction or duplicate (other than microfilm or other electronic media) of this affidavit or another type of affidavit of assessment work that you file or will file in the county where each claim is located, must be filed with the BLM on or before December 30 of the calendar year in which the assessment year ends. For mill or tunnel sites, a separate notice of intent to hold must be filed with the BLM on or before December 30. Requirements for filing a notice of intent to hold can be found at 43 CFR 3835.33.
9. A processing fee of \$10 for each claim listed must be remitted to the BLM along with this or any other affidavit of assessment work.

## NOTICES

**THE PRIVACY ACT** and 43 CFR 2.48(d) require that you be furnished with the following information in connection with the information requested by this form.

**AUTHORITY:** 30 U.S.C. §28-28d and 43 CFR part 3835 permit collection of the information requested by this form.

**PRINCIPAL PURPOSE:** The BLM will use the information you provide to document compliance with 43 U.S.C. 1744 and that assessment work has been completed in accordance with 30 U.S.C. § 28-28d and 43 CFR part 3835 in lieu of paying the maintenance fee for the mining claims listed on this form.

**ROUTINE USES:** The BLM will only disclose this information in accordance with the provisions at 43 CFR 2.56(b) and (c).

**EFFECT OF NOT PROVIDING INFORMATION:** Disclosure of the requested information is required by 30 U.S.C. § 28-28d and 43 CFR part 3835 for claimants qualified to perform assessment work in lieu of paying the maintenance fee. Failure to submit all the requested information or to complete this form will delay the BLM's processing of the form and may preclude the BLM's acceptance of the assessment work information, which may result in forfeiture of the mining claim(s) by the claimant.

**THE PAPERWORK REDUCTION ACT** requires us to inform you that:

Use of this form is optional. You must perform assessment if a waiver to pay the maintenance fee has been requested. This form is provided to help you attest that annual assessment work has been completed in lieu of paying the maintenance fee for your claim(s). Submission of the requested information is necessary to obtain or retain a benefit.

You do not have to respond to this or any other Federal agency-sponsored information collection unless it displays a valid OMB control number.

**BURDEN HOURS STATEMENT:** The estimated public reporting burden for this form is 30 minutes per response, including the time for reviewing instructions, gathering and maintaining data, and completing and reviewing the form. You may submit comments regarding the burden estimate or any other aspect of this form to: U.S. Department of the Interior, Bureau of Land Management (1004-0114), Bureau Information Collection Clearance Officer (WO-630), 1849 C Street, N.W., Room 2134LM, Washington, D.C. 20240.

RECEIVED  
BLM AZ STATE OFFICE  
2016 SEP 30 P 2:55  
PHOENIX, ARIZONA





Ms. Maureen Walsh  
6082 Moonlight Dr.  
Las Vegas, NV 89130-1017

RECEIVED  
BLM AZ STATE OFFICE  
2016 SEP 30 P 2:54

PHOENIX, ARIZONA  
BLM

Arizona State Office  
One North Central Ave, Ste 800  
Phoenix, AZ 85004

**PRIORITY<sup>®</sup>**  
**★ MAIL ★**

**FLAT RATE ENVELOPE**

ONE RATE ★ ANY WEIGHT\*

APPLY PRIORITY MAIL POSTAGE HERE

**P**

US POSTAGE  
mPOS

062S0009166055  
FROM 89130



\$6.45

0024

09/28/2016

**PRIORITY MAIL 2-DAY™**

**USPS TRACKING #**



9405 5118 9956 3673 1260 84

\* For International shipments, the maximum weight is 4 lbs.

**EP14H July 2013 Outer Dimension: 10 x 5**

\* Domestic only.

**PRIORITY<sup>®</sup>**  
**★ MAIL ★**

**FLAT RATE ENVELOPE**  
ONE RATE ★ ANY WEIGHT\*

RECEIVED  
BLM AZ STATE OFFICE

2016 SEP 30 P 2:54

PHOENIX, ARIZONA

PRESS FIRMLY TO SEAL



PRESS FIRMLY TO SEAL

**PRIORITY<sup>®</sup>**  
**★ MAIL ★**

 DATE OF DELIVERY SPECIFIED\*

 USPS TRACKING<sup>™</sup> INCLUDED\*

 INSURANCE INCLUDED\*

 PICKUP AVAILABLE


\* Domestic only

**VISIT US AT USPS.COM<sup>®</sup>**  
ORDER FREE SUPPLIES ONLINE



EP14H July 2013

OD: 10 x 5



PS00001000064

EP14H © U.S. Postal Service, July 2013. All rights reserved.

This packaging is the property of the U.S. Postal Service<sup>®</sup> and is provided solely for use in sending Priority Mail<sup>®</sup> shipments. Misuse may be a violation of federal law. This packaging is not for resale.



**United States Department of the Interior**  
**Bureau of Land Management**  
 DIV OF LANDS, MINRLS & ENERGY  
 ONE N CENTRAL AVE  
 PHOENIX, AZ 85004 -4427  
 Phone: 602-417-9200

Receipt

No: 3670974

<b>Transaction #:</b> 3775258	
<b>Date of Transaction:</b> 10/03/2016	
CUSTOMER:	
MAUREEN WALSH 6082 MOONLIGHT DR LAS VEGAS,NV 89130-1017 US	

LINE #	QTY	DESCRIPTION	REMARKS	UNIT PRICE	TOTAL
1	1.00	LOCATABLE MINERALS / MINING CLAIMS- NOT NEW-UNADJUD,ONE AUTH NO. ONLY / MINING CLAIM MONEY RECEIVED CASES: AMC364455/\$100.00	POL (10) 2016	- n/a -	100.00
<b>TOTAL:</b>					<b>\$100.00</b>

PAYMENT INFORMATION			
1	AMOUNT:	100.00	POSTMARKED: 09/28/2016
	TYPE:	CHECK	RECEIVED: 09/30/2016
	CHECK NO:	0649	
	NAME:	WALSH, MAUREEN 6082 MOONLIGHT DR LAS VEGAS NV 89130-1017 US	

REMARKS

This receipt was generated by the automated BLM Collections and Billing System and is a paper representation of a portion of the official electronic record contained therein.

**ENTERED**  
 OCT - 4 2016  
 BY: 

UNITED STATES  
DEPARTMENT OF THE INTERIOR  
BUREAU OF LAND MANAGEMENT  
**MAINTENANCE FEE WAIVER CERTIFICATION**

130  
Ram

364822 364455  
363097  
394708 364338

FORM APPROVED  
OMB NO. 1004-0114  
Expires: October 31, 2016

SEE INSTRUCTIONS ON PAGE 2

- This small miner waiver is filed for the assessment year beginning on September 1, 2016 and ending on September 1, 2017.
- The undersigned and all related parties owned ten or fewer mining claims, mill, or tunnel sites located and maintained on Federal lands in the United States of America on September 1, 2016.
- The undersigned have performed the assessment work required by law for each mining claim listed prior to filing this waiver and understand that by filing this form, the undersigned must file an affidavit of assessment work with the Bureau of Land Management (BLM) by the December 30th following the filing of this waiver.
- The undersigned understand that if the assessment work obligation has not yet come due under 30 U.S.C. 28 (for those claims in their first assessment year only), a notice of intent to hold reciting this condition must be recorded by the December 30th following the filing of this waiver.
- The undersigned understand that mill and tunnel sites may also be listed on this waiver and be waived from payment of the maintenance fee, and that a notice of intent to hold for these sites is required to be filed with the BLM by the December 30th following the filing of this waiver.
- The undersigned understand and acknowledge that pursuant to 43 U.S.C. 1212 and 18 U.S.C. 1001, the filing or recording of a false, fictitious, or fraudulent document with the BLM may result in a fine of up to \$250,000, a prison term not to exceed five years, or both.
- The mining claims, mill or tunnel sites for which this waiver from payment of the maintenance fees is requested are:

CLAIM OR SITE NAME	BLM RECORDATION SERIAL NUMBER
1. <u>Brucite #1</u>	<u>364455</u>
2. <u>Golden Gate</u>	<u>363097</u>
3. <u>Banner</u>	<u>363098</u>
4. <u>Mitchell #1</u>	<u>364338</u>
5. <u>Mitchell #2</u>	<u>364339</u>
6. <u>Mitchell #3</u>	<u>364822</u>
7. <u>Mitchell No 4</u>	<u>394709</u>
8. <u>Mitchell No 5</u>	<u>394710</u>
9. <u>Leland No 4</u>	<u>394708</u>
10. <u>Leland No 3</u>	<u>394711</u>

The owner(s) (claimants) of the above mining claims and sites are:

Maureen Walsh  
(Owner's Name - Please Print)  
6082 Moonlight Dr  
(Owner's Mailing Address)

Maureen Walsh  
(Owner's Signature)  
Las Vegas NV 89130  
(City) (State) (Zip Code)

\_\_\_\_\_  
(Owner's Name - Please Print)  
\_\_\_\_\_  
(Owner's Mailing Address)

\_\_\_\_\_  
(Owner's Signature)  
\_\_\_\_\_  
(City) (State) (Zip Code)

\_\_\_\_\_  
(Owner's Name - Please Print)  
\_\_\_\_\_  
(Owner's Mailing Address)

\_\_\_\_\_  
(Owner's Signature)  
\_\_\_\_\_  
(City) (State) (Zip Code)

\_\_\_\_\_  
(Owner's Name - Please Print)  
\_\_\_\_\_  
(Owner's Mailing Address)

\_\_\_\_\_  
(Owner's Signature)  
\_\_\_\_\_  
(City) (State) (Zip Code)

(Continued on page 2)

ENTERED  
AUG 31 2016  
BY: RE

NL  
8-31  
RE

RECEIVED  
BLM  
PHOENIX, ARIZONA  
JUL 27 3:26 PM

(Owner's Name - Please Print)	(Owner's Signature)		
(Owner's Mailing Address)	(City)	(State)	(Zip Code)
-----			
(Owner's Name - Please Print)	(Owner's Signature)		
(Owner's Mailing Address)	(City)	(State)	(Zip Code)
-----			
(Owner's Name - Please Print)	(Owner's Signature)		
(Owner's Mailing Address)	(City)	(State)	(Zip Code)
-----			
(Owner's Name - Please Print)	(Owner's Signature)		
(Owner's Mailing Address)	(City)	(State)	(Zip Code)

18 U.S.C. 1001 and 43 U.S.C. 1212 make it a crime for any person knowingly and willfully to make to any department or agency of the United States any false, fictitious or fraudulent statements or representations as to any matter within its jurisdiction.

**INSTRUCTIONS**

1. This certification is made under the provisions of 43 U.S.C. § 1744 and 30 U.S.C. §28-28k and the regulations thereunder (43 CFR Part 3830).
2. The claimant(s) must fill in the dates in paragraph 1 for the beginning and ending of the assessment year for which this waiver is sought.
3. The claimant(s) must fill in the date in paragraph 2 for the beginning of the assessment year for which this waiver is sought.
4. All claim and site names and BLM serial numbers must be listed for the mining claims, mill sites, and tunnel sites for which the waiver is sought.
5. All owners of the mining claims, mill sites, and tunnel sites and their addresses must be given.
6. This waiver form must be signed by all the claimants or their designated agent, in original form. If an agent is designated, a notarized designation of agent, signed by all of the claimants with proper address given, must be submitted with this waiver.
7. This form must be filed no later than September 1st for the upcoming assessment year in the BLM State Office where the mining claims or sites are recorded, or the waiver cannot be granted by the BLM. (Example: To obtain a waiver for the assessment year 2012, which begins on September 1, 2011, you must qualify for and file for a waiver no later than September 1, 2011, in the proper BLM State Office.)
8. For all mining claims which require assessment work, you must record an affidavit of labor on or before the December 30th immediately following the filing of this waiver. For all other mining claims or sites waived, you must record a notice of intent to hold on or before the December 30th immediately following the filing of this waiver.
9. Mill and tunnel sites may also be listed on this waiver and be waived from payment of the maintenance fee. A notice of intent to hold for these sites is required to be filed by the December 30th following the filing of this waiver.

**FOR OFFICIAL USE ONLY**



394708 364455

363097

**AFFIDAVIT OF ANNUAL ASSESSMENT WORK**

WHEN RECORDED, MAIL DOCUMENT TO:

NAME: Maureen Walsh

ADDRESS: 6082 Moonlight Dr

CITY, STATE, ZIP: Las Vegas, NV 89130

**FEE# 2015053166**

OFFICIAL RECORDS  
OF MOHAVE COUNTY  
CAROL MEIER,  
COUNTY RECORDER



364338  
364822

12/02/2015 01:40 PM Fee: \$15.00

PAGE: 1 of 4

FOR COUNTY RECORDER'S USE

No. of Claims 10

x \$10/claim

Total due BLM \$ 100.00

**TO ALL WHOM IT MAY CONCERN:**

1. The undersigned certifies that at least \$100 per claim was expended for development, labor and improvements, or equivalent value added, as the annual assessment work for the assessment year ending September 1, 2015 for the following contiguous unpatented mining claim(s), located in the County of Mohave, in the State of Arizona.

BLM Serial No.	Name of Claim	Tp	Rg	Sec	Mer	County Recordation Book and Page No.	Date
364455	Brucite #1	19N	20W	7SE 8SW	14	B: 5415 P: 210	12-25-04
363097	Golden Gate	19N	20W	20NE 20NW	14	B: 5330 P: 769	11-2-04
363098	Banner	19N	20W	20NE 20NW	14	B: 5330 P: 771	11-2-04
364338	Mitchell #1	19N	20W	20NW	14	B: 5413 P: 513	1-3-05
364339	Mitchell #2	19N	20W	20NW NE	14	B: 5413 P: 511	1-3-05
364822	Mitchell #3	19N	20W	20NE SW SE	14	B: 5539 P: 798	3-17-05
394709	Mitchell No 4	19N	20W	20NW	14	B: 7320 P: 786	9-2-08
394710	Mitchell No 5	19N	20W	20NW SW	14	B: 7320 P: 788	9-2-08
394708	Leland No 4	19N	20W	17SW 20NW	14	B: 9320 P: 784	9-2-08
394711	Leland No 3	19N	20W	17SW SE	14	B: 7320 P: 782	9-2-08

(Continued on page 2)

RECEIPT # 3449752

RECEIVED  
 MOHAVE COUNTY RECORDER'S OFFICE  
 PHOENIX, ARIZONA  
 DEC - 7 P 3: 02

2. Type of labor and improvements (specify what was done and give the total value for that labor and improvement to show at least \$100 for each claim). If a geological, geochemical, or geophysical survey was performed, as per 30 U.S.C. 28-1, reference the title of the report of survey, give cost and date of the survey and report, and indicate it was filed with the County Recorder:

Description of Work Performed	Value of Work Performed	Date Work Was Performed
Recirculate mini sluice	1400.00	Oct 2014 - May 2015
Repair damaged roads	800.00	Oct + Nov 2014
Clearing brush	400.00	Oct 2014 + May 2015

3. Name and mailing address of each person who performed the labor and improvements:

Name (please print)

Maurcen Walsh  
 \_\_\_\_\_  
 \_\_\_\_\_  
 \_\_\_\_\_

Current Mailing Address (please print)

6082 Moonlight Dr, Las Vegas, NV 89130  
 \_\_\_\_\_  
 \_\_\_\_\_  
 \_\_\_\_\_

4. Name and mailing address of each person who holds and claims the subject mining claim(s) for the valuable minerals contained therein. Be sure to indicate if there is a change of address:

Name (please print)

Maurcen Walsh  
 \_\_\_\_\_  
 \_\_\_\_\_  
 \_\_\_\_\_  
 \_\_\_\_\_  
 \_\_\_\_\_

Current Mailing Address (please print)

6082 Moonlight Dr, Las Vegas, NV 89130  
 \_\_\_\_\_  
 \_\_\_\_\_  
 \_\_\_\_\_  
 \_\_\_\_\_  
 \_\_\_\_\_

RECEIVED  
 CLM AT STATE OFFICE  
 2015 DEC -7 P 3:02  
 PHOENIX, ARIZONA

5. The undersigned testifies that on the date of December 2, 2015, all monuments required by law were erected upon the subject claim(s), and all notices required by law were posted on the subject claim(s) or copies thereof were in place, and at said date, each corner monument bore or contained

markings sufficient to appropriately designate the corner of the claim to which it pertains and the name of the claim(s).

I hereby certify under penalty of perjury under the laws of the State of Arizona that the foregoing statements are true and correct:

Maureen Walsh  
(Signature of person responsible for above statement)

Date: December 2, 2015

Title 18 U.S.C. 1001 and 43 U.S.C. 1212 make it a crime for any person knowingly and willfully to make to any department or agency of the United States any false, fictitious or fraudulent statements or representations as to any matter within its jurisdiction.


**Notary Block**

SUBSCRIBED AND SWORN TO before me, this 2nd day of January 2015

By: Maureen Walsh  
(Signature of Affiant)

Title: City Clerk Sydney Muhle

My Commission Expires: October 17, 2016



**INSTRUCTIONS**

1. This is an optional form that may be used to satisfy the requirements for the Bureau of Land Management (BLM) under the provisions of 43 U.S.C. §1744 and 30 U.S.C. §28-28d and the regulations thereunder (43 CFR part 3835). Since local and State laws may vary, you should contact your local and State agencies where the claims are located to ensure all applicable laws and requirements are satisfied.
2. The claimant(s) must fill in the date in paragraph 1 for the applicable assessment year and the county and state where the claims are located.
3. All claim names, BLM serial numbers, legal descriptions, and original county recording information must be listed for the claims pertaining to this assessment notice.
4. The claimant(s) must complete paragraph 2 listing all labor or improvements which was performed on or did benefit the subject mining claims. The value and date of the labor or improvements must also be listed. The total amount of labor or improvements can be listed, but the total expenditure must equal at least \$100 for each claim.
5. The names and current mailing addresses of the person(s) performing the labor shall be listed in paragraph 3.
6. The name and current mailing address of each owner (claimant) of the claims shall be listed in paragraph 4. The mailing address shall be the owner's address and not the address of an agent or anyone representing the claimant. Be sure to note if there has been a change of address.
7. Paragraph 5 shall be completed to show the date it was verified that all monuments required by law were properly erected, all notices were posted, and that corners were appropriately designated for all claims listed.
8. An exact legible reproduction or duplicate (other than microfilm or other electronic media) of this affidavit or another type of affidavit of assessment work that you file or will file in the county where each claim is located, must be filed with the BLM on or before December 30 of the calendar year in which the assessment year ends. For mill or tunnel sites, a separate notice of intent to hold must be filed with the BLM on or before December 30. Requirements for filing a notice of intent to hold can be found at 43 CFR 3835.33.
9. A processing fee of \$10 for each claim listed must be remitted to the BLM along with this or any other affidavit of assessment work.

RECEIVED  
DECEMBER 2 2015  
BLM  
MOHAVE COUNTY  
OFFICE



## NOTICES

**THE PRIVACY ACT** and 43 CFR 2.48(d) require that you be furnished with the following information in connection with the information requested by this form.

**AUTHORITY:** 30 U.S.C. §28-28d and 43 CFR part 3835 permit collection of the information requested by this form.

**PRINCIPAL PURPOSE:** The BLM will use the information you provide to document compliance with 43 U.S.C. 1744 and that assessment work has been completed in accordance with 30 U.S.C. § 28-28d and 43 CFR part 3835 in lieu of paying the maintenance fee for the mining claims listed on this form.

**ROUTINE USES:** The BLM will only disclose this information in accordance with the provisions at 43 CFR 2.56(b) and (c).

**EFFECT OF NOT PROVIDING INFORMATION:** Disclosure of the requested information is required by 30 U.S.C. § 28-28d and 43 CFR part 3835 for claimants qualified to perform assessment work in lieu of paying the maintenance fee. Failure to submit all the requested information or to complete this form will delay the BLM's processing of the form and may preclude the BLM's acceptance of the assessment work information, which may result in forfeiture of the mining claim(s) by the claimant.

**THE PAPERWORK REDUCTION ACT** requires us to inform you that:

Use of this form is optional. You must perform assessment if a waiver to pay the maintenance fee has been requested. This form is provided to help you attest that annual assessment work has been completed in lieu of paying the maintenance fee for your claim(s). Submission of the requested information is necessary to obtain or retain a benefit.

You do not have to respond to this or any other Federal agency-sponsored information collection unless it displays a valid OMB control number.

**BURDEN HOURS STATEMENT:** The estimated public reporting burden for this form is 30 minutes per response, including the time for reviewing instructions, gathering and maintaining data, and completing and reviewing the form. You may submit comments regarding the burden estimate or any other aspect of this form to: U.S. Department of the Interior, Bureau of Land Management (1004-0114), Bureau Information Collection Clearance Officer (WO-630), 1849 C Street, N.W., Room 2134LM, Washington, D.C. 20240.

RECEIVED  
BLM ASSESSMENT OFFICE  
2015 DEC - 7 P 3:02  
PHOENIX, ARIZONA



Apply Priority Mail Postage Here

Mr. Walsh  
6082 Moonlight Dr  
Las Vegas, NV 89130

2015 DEC -7 P 3:06

PHOENIX, ARIZONA

BLM  
Arizona State Office  
1 North Central Ave  
Suite 800  
Phoenix Az 85004

**United States Department of the Interior**  
**Bureau of Land Management**  
 LANDS/RECREATION & PLANNING  
 ONE N CENTRAL AVE  
 PHOENIX, AZ 85004 -2203  
 Phone: 602-417-9200

Receipt

No: 3449752

<b>Transaction #:</b> 3549239	
<b>Date of Transaction:</b> 12/08/2015	
<b>CUSTOMER:</b>	
MAUREEN WALSH 6082 MOONLIGHT DR LAS VEGAS,NV 89130-1017 US	

LINE #	QTY	DESCRIPTION	REMARKS	UNIT PRICE	TOTAL
1	1.00	LOCATABLE MINERALS / MINING CLAIMS- NOT NEW-UNADJUD,ONE AUTH NO. ONLY / MINING CLAIM MONEY RECEIVED CASES: AMC364455/\$100.00	POL - 10 2015	- n/a -	100.00
<b>TOTAL:</b>					<b>\$100.00</b>

PAYMENT INFORMATION					
1	AMOUNT:	100.00	POSTMARKED:	12/03/2015	
	TYPE:	CHECK	RECEIVED:	12/07/2015	
	CHECK NO:	0482			
	NAME:	WALSH, MAUREEN 6082 MOONLIGHT DR LAS VEGAS NV 89130-1017 US			

REMARKS

This receipt was generated by the automated BLM Collections and Billing System and is a paper representation of a portion of the official electronic record contained therein.



UNITED STATES  
DEPARTMENT OF THE INTERIOR  
BUREAU OF LAND MANAGEMENT

130

RAM

394708 304455  
363097  
~~364338~~  
FORM APPROVED  
OMB NO. 1004-0114  
Expires: October 31, 2016  
364338

MAINTENANCE FEE WAIVER CERTIFICATION

SEE INSTRUCTIONS ON PAGE 2

- This small miner waiver is filed for the assessment year beginning on September 1, 2015 and ending on September 1, 2016. 364822
- The undersigned and all related parties owned ten or fewer mining claims, mill, or tunnel sites located and maintained on Federal lands in the United States of America on September 1, 2015.
- The undersigned have performed the assessment work required by law for each mining claim listed prior to filing this waiver and understand that by filing this form, the undersigned must file an affidavit of assessment work with the Bureau of Land Management (BLM) by the December 30th following the filing of this waiver.
- The undersigned understand that if the assessment work obligation has not yet come due under 30 U.S.C. 28 (for those claims in their first assessment year only), a notice of intent to hold reciting this condition must be recorded by the December 30th following the filing of this waiver.
- The undersigned understand that mill and tunnel sites may also be listed on this waiver and be waived from payment of the maintenance fee, and that a notice of intent to hold for these sites is required to be filed with the BLM by the December 30th following the filing of this waiver.
- The undersigned understand and acknowledge that pursuant to 43 U.S.C. 1212 and 18 U.S.C. 1001, the filing or recording of a false, fictitious, or fraudulent document with the BLM may result in a fine of up to \$250,000, a prison term not to exceed five years, or both.
- The mining claims, mill or tunnel sites for which this waiver from payment of the maintenance fees is requested are:

CLAIM OR SITE NAME	BLM RECORDATION SERIAL NUMBER
1. Brucife #1 ✓	364455
2. Golden Gate	363097
3. Banner	363098
4. Mitchell #1	364338
5. Mitchell #2	364339
6. Mitchell #3	364822
7. Mitchell No 4	394709
8. Mitchell No 5	394710
9. Leland No 4	394708
10. Leland No 3	394711

The owner(s) (claimants) of the above mining claims and sites are:

Maureen Walsh  
 (Owner's Name - Please Print)  
 6082 Moonlight Dr  
 (Owner's Mailing Address)

*Maureen Walsh*  
 (Owner's Signature)  
 Las Vegas NV 89130  
 (City) (State) (Zip Code)

(Owner's Name - Please Print)

(Owner's Signature)

(Owner's Mailing Address)

(City) (State) (Zip Code)

(Owner's Name - Please Print)

(Owner's Signature)

(Owner's Mailing Address)

(City) (State) (Zip Code)

(Owner's Name - Please Print)

(Owner's Signature)

(Owner's Mailing Address)

(City) (State) (Zip Code)

(Continued on page 2)

ENTERED  
 BY: RE

RECEIVED  
 BLM AT STATE OFFICE  
 PHOENIX, ARIZONA  
 2015 JUL 29 P 3:31

NW-RS 9/13

(Owner's Name - Please Print)	(Owner's Signature)		
(Owner's Mailing Address)	(City)	(State)	(Zip Code)
(Owner's Name - Please Print)	(Owner's Signature)		
(Owner's Mailing Address)	(City)	(State)	(Zip Code)
(Owner's Name - Please Print)	(Owner's Signature)		
(Owner's Mailing Address)	(City)	(State)	(Zip Code)
(Owner's Name - Please Print)	(Owner's Signature)		
(Owner's Mailing Address)	(City)	(State)	(Zip Code)

18 U.S.C. 1001 and 43 U.S.C. 1212 make it a crime for any person knowingly and willfully to make to any department or agency of the United States any false, fictitious or fraudulent statements or representations as to any matter within its jurisdiction.

**INSTRUCTIONS**

1. This certification is made under the provisions of 43 U.S.C. § 1744 and 30 U.S.C. §28-28k and the regulations thereunder (43 CFR Part 3830).
2. The claimant(s) must fill in the dates in paragraph 1 for the beginning and ending of the assessment year for which this waiver is sought.
3. The claimant(s) must fill in the date in paragraph 2 for the beginning of the assessment year for which this waiver is sought.
4. All claim and site names and BLM serial numbers must be listed for the mining claims, mill sites, and tunnel sites for which the waiver is sought.
5. All owners of the mining claims, mill sites, and tunnel sites and their addresses must be given.
6. This waiver form must be signed by all the claimants or their designated agent, in original form. If an agent is designated, a notarized designation of agent, signed by all of the claimants with proper address given, must be submitted with this waiver.
7. This form must be filed no later than September 1st for the upcoming assessment year in the BLM State Office where the mining claims or sites are recorded, or the waiver cannot be granted by the BLM. (Example: To obtain a waiver for the assessment year 2012, which begins on September 1, 2011, you must qualify for and file for a waiver no later than September 1, 2011, in the proper BLM State Office.)
8. For all mining claims which require assessment work, you must record an affidavit of labor on or before the December 30th immediately following the filing of this waiver. For all other mining claims or sites waived, you must record a notice of intent to hold on or before the December 30th immediately following the filing of this waiver.
9. Mill and tunnel sites may also be listed on this waiver and be waived from payment of the maintenance fee. A notice of intent to hold for these sites is required to be filed by the December 30th following the filing of this waiver.

RECEIVED  
 BLM  
 AZ STATE OFFICE  
 2011 JUL 29 P 3:31  
 PHOENIX, ARIZONA

**FOR OFFICIAL USE ONLY**



364455  
 363097  
 364338  
 364822  
 394708

**FEE# 2014051823**

OFFICIAL RECORDS  
 OF MOHAVE COUNTY  
 CAROL MEIER,  
 COUNTY RECORDER



12/02/2014 08:24 AM Fee: \$15.00

PAGE: 1 of 2

When Recorded Return Document to:

Maurcen Walsh  
6082 Moonlight Dr  
Las Vegas, NV 89130

Check here is this is a change of address.

Telephone: 702-645-3172

E-mail address: mawalsh@earthlink.net

**AFFIDAVIT OF PERFORMANCE OF ANNUAL WORK**

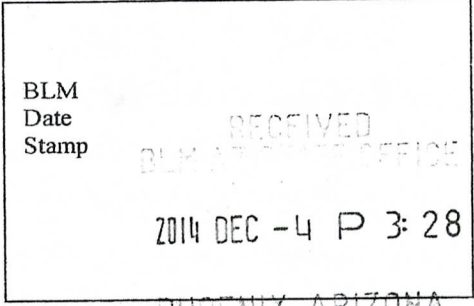
1. State of Arizona, County of Mohave ss:  
 2. I (Name) Maurcen Walsh  
 3. Reside at (Address) 6082 Moonlight Dr

City Las Vegas County Clark

State NV Zip 89130 being duly sworn, depose and say that I am a citizen of the United States, more than eighteen years of age, and that all of the facts set forth in this affidavit, subject to the provisions and penalties of 18 U.S.C. 1001 pertaining to the filing of false, fictitious, or fraudulent statements with the United States, are true and correct according to the best of my knowledge, information and belief.

4. Owner's name and address (If not shown in Items 1-3 above). \_\_\_\_\_

5. That I am personally acquainted with the mining claim(s). The work and improvements were made by and at the expense of the owner(s) of said claim(s). Said contiguous group of claims, listed on this document, are situated in the San Francisco (optional) Mining District; Mohave County, Arizona.



Line No.	AMC NUMBER	CLAIM/SITE NAME	COUNTY RECORDER DATA (If available)	TWP	RNG	SEC
1	364455	Brucite #1	B:5415 P:210	19N	20W	7SE 8SW
2	363097	Golden Gate	B:5330 P:769	19N	20W	20NE 20NW
3	363098	Banner	B:5330 P:771	19N	20W	20NE 20SE
4	364338	Mitchell #1	B:5413 P:513	19N	20W	20NW
5	364339	Mitchell #2	B:5413 P:511	19N	20W	20NW 20NE
6	364822	Mitchell #3	B:5539 P:798	19N	20W	20NE 20SE

Form: MCF108  
 Revised July 2014  
 Page 1 of 2

ENTERED  
 DEC 08 2014  
 BY: RAM



AFFIDAVIT OF PERFORMANCE OF ANNUAL WORK – page 2

BLM  
Date  
Stamp

7	394709	Mitchell No 4	B: 7320 P: 786	19 17	20 W	20 NW
8	394710	Mitchell No 5	B: 7320 P: 788	19 17	20 W	20 NW SW
9	394708	Leland No 4	B: 7320 P: 784	19 17	20 W	17 SW 20 NW
10	394711	Leland No 3	B: 7320 P: 782	19 17	20 W	17 SW SE

6. That between the dates starting at 12 o'clock noon on September 1, 20 13 and ending at 12 o'clock noon on September 1, 20 14 at least \$ 2300.00 dollars worth of work and improvements were done and performed upon said claim(s) or upon one or more of a contiguous group of claims for the benefit of all, wholly or partly outside of a contiguous group of claims for the benefit of all, not including the location work.

7. That the following persons were employed to perform the work and improvements described herein: \_\_\_\_\_

8. That the work and improvements performed were: Repair flood damaged roads, drywashing, brush removal

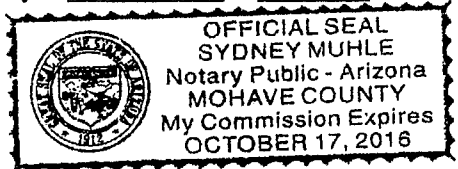
9. Dated: 12/2/14 Signature: Maureen Walsh

SUBSCRIBED AND SWORN TO before me, a Notary Public, this 2nd day of December 20 14

By: Maureen E. Walsh

Notary Public Sydney Muhle

My Commission Expires Oct. 17, 2016



Bureau of Land Management  
Arizona State Office  
[www.blm.gov/az](http://www.blm.gov/az)

No. of Claims: 10 x \$10 = \$100.00  
Check No.: 0280 Init. At  
Receipt No.: 3183911  
For BLM Use Only

Form: MCF108  
Revised July 2014  
Page 2 of 2

**PRIORITY<sup>®</sup>**  
★ MAIL ★

**FLAT RATE ENVELOPE**  
ONE RATE ★ ANY WEIGHT\*

*PRESS FIRMLY TO SEAL*



\* Domestic only.

*PRESS FIRMLY TO SEAL*

**PRIORITY<sup>®</sup>**  
★ MAIL ★



DATE OF DELIVERY SPECIFIED\*



USPS TRACKING<sup>™</sup> INCLUDED\*



INSURANCE INCLUDED\*



PICKUP AVAILABLE

\* Domestic only

PHOENIX, ARIZONA


2014 DEC -4 P 3: 28

DLMAZ STATE OFFICE  
RECEIVED

**VISIT US AT USPS.COM<sup>®</sup>**  
ORDER FREE SUPPLIES ONLINE



EP14H July 2013  
OD: 10 x 5



PS00001000064

This packaging is the property of the U.S. Postal Service<sup>®</sup> and is provided solely for use in sending Priority Mail<sup>®</sup> shipments. Misuse may be a violation of federal law. This packaging is not for resale.

M. Walsh  
6082 Moonlight Dr  
Las Vegas, NV 89130

BLM, Arizona State Office  
1 North Central Ave, Suite 800  
Phoenix, AZ 85004



**United States Department of the Interior**  
**Bureau of Land Management**  
LANDS/RECREATION & PLANNING  
ONE N CENTRAL AVE  
PHOENIX, AZ 85004 -2203  
Phone: 602-417-9200

Receipt

No:

3183911

<b>Transaction #:</b> 3276970	
<b>Date of Transaction:</b> 12/05/2014	
CUSTOMER:	
MAUREEN WALSH 6082 MOONLIGHT DR LAS VEGAS, NV 89130-1017 US	

LINE #	QTY	DESCRIPTION	REMARKS	UNIT PRICE	TOTAL
1	1.00	LOCATABLE MINERALS / MINING CLAIMS- NOT NEW-UNADJUD, ONE AUTH NO. ONLY / MINING CLAIM MONEY RECEIVED CASES: AMC364455/\$100.00	POL (10) 2014	- n/a -	100.00
<b>TOTAL:</b>					<b>\$100.00</b>

PAYMENT INFORMATION					
1	AMOUNT:	100.00	POSTMARKED:	N/A	
	TYPE:	CHECK	RECEIVED:	12/04/2014	
	CHECK NO:	0280			
	NAME:	WALSH, MAUREEN 6082 MOONLIGHT DR LAS VEGAS NV 89130-1017 US			

REMARKS

This receipt was generated by the automated BLM Collections and Billing System and is a paper representation of a portion of the official electronic record contained therein.

INTERED  
DEC 03 2014  
BY: *Ram*

Amc 364455

363097

364338

364822

394708

FORM APPROVED

OMB NO. 1004-0114

Expires: August 31, 2013

265

UNITED STATES DEPARTMENT OF THE INTERIOR BUREAU OF LAND MANAGEMENT

Form 3830-2 (September 2010)

MAINTENANCE FEE WAIVER CERTIFICATION

PM

SEE INSTRUCTIONS ON PAGE 2

- 1. This small miner waiver is filed for the assessment year beginning on September 1, 2014 and ending on September 1, 2015.
2. The undersigned and all related parties owned ten or fewer mining claims, mill, or tunnel sites located and maintained on Federal lands in the United States of America on September 1, 2014.
3. The undersigned have performed the assessment work required by law for each mining claim listed prior to filing this waiver and understand that by filing this form, an affidavit of assessment work must be recorded by the December 30th following the filing of this waiver.
4. The undersigned understand that if the assessment work obligation has not yet come due under 30 U.S.C. 28 (for those claims in their first assessment year only), a notice of intent to hold reciting this condition must be recorded by the December 30th following the filing of this waiver.
5. The undersigned understand that mill and tunnel sites may also be listed upon this waiver and be waived from payment of the maintenance fee, and that a notice of intent to hold for these sites is required to be recorded by the December 30th immediately following the filing of this waiver.
6. The undersigned understand and acknowledge that pursuant to 43 U.S.C. 1212 and 18 U.S.C. 1001, the filing or recording of a false, fictitious, or fraudulent document with the Bureau of Land Management may result in a fine of up to \$250,000, a prison term not to exceed five years, or both.
7. The mining claims, mill or tunnel sites for which this waiver from payment of the maintenance fees is requested are:

Table with 2 columns: CLAIM OR SITE NAME, BLM RECORDATION SERIAL NUMBER. Rows include Brucite #1, Golden Gate, Banner, Mitchell #1-4, Leland No. 4, 3.

The owner(s) (claimants) of the above mining claims and sites are:

Maureen Walsh (Owner's Name - Please Print)
6082 Moonlight Dr (Street or P.O. Box)
Las Vegas NV 89130 (City) (State) (Zip Code)

Maureen Walsh (Owner's Signature)

ENTERED AC 483 SEP 11 2014

(Owner's Name - Please Print)
(Street or P.O. Box)
(City) (State) (Zip Code)

(Owner's Signature)
RECEIVED BLM AZ STATE OFFICE 2014 AUG 15 P 1:03 PHOENIX, ARIZONA

(Owner's Name - Please Print)
CHECKED SEP 22 2014 (City) (State) (Zip Code)

(Owner's Signature)



(Owner's Name - Please Print)

(Owner's Signature)

(Street or P.O. Box)

(City)

(State)

(Zip Code)

(Owner's Name - Please Print)

(Owner's Signature)

(Street or P.O. Box)

(City)

(State)

(Zip Code)

(Owner's Name - Please Print)

(Owner's Signature)

(Street or P.O. Box)

(City)

(State)

(Zip Code)

(Owner's Name - Please Print)

(Owner's Signature)

(Street or P.O. Box)

(City)

(State)

(Zip Code)

Title 18 U.S.C. Section 1001 and Title 43 U.S.C. Section 1212 makes it a crime for any person knowingly and willfully to make to any department or agency of the United States any false, fictitious or fraudulent statements or representations as to any matter within its jurisdiction.

INSTRUCTIONS

1. This certification is made under the provisions of §1744 of Title 43 and § 28-28k of Title 30 of the United States Code; and the regulations thereunder (43 CFR Part 3830).
2. The claimant(s) must fill in the dates in paragraph 1 for the beginning and ending of the assessment year for which this waiver is sought.
3. The claimant(s) must fill in the date in paragraph 2 for the beginning of the assessment year for which this waiver is sought.
4. All claim and site names and Bureau of Land Management (BLM) serial numbers must be listed for the mining claims, mill sites, and tunnel sites for which the waiver is sought.
5. All owners of the mining claims, mill sites, and tunnel sites and their addresses must be given.
6. This waiver form must be signed by all the claimants or their designated agent, in original form. If an agent is designated, a notarized designation of agent, signed by all of the claimants with proper address given, must be submitted with this waiver.
7. This form must be filed no later than September 1st for the upcoming assessment year in the BLM State Office where the mining claims or sites are recorded, or the waiver cannot be granted by the BLM. (Example: To obtain a waiver for the assessment year 2012, which begins on September 1, 2011, you must qualify for and file for a waiver no later than September 1, 2011, in the proper BLM State Office.)
8. For all mining claims which require assessment work, you must record an affidavit of labor on or before the December 30th immediately following the filing of this waiver. For all other mining claims or sites waived, you must record a notice of intent to hold on or before the December 30th immediately following the filing of this waiver.
9. Mill and tunnel sites may also be listed upon this waiver and be waived from payment of the maintenance fee. A notice of intent to hold for these sites is required to be filed by the December 30th following the filing of this waiver.

FOR OFFICIAL USE ONLY



M. Walsh  
6082 Moonlight Dr  
Las Vegas, NV 89130

RECEIVED  
BLM AZ STATE OFFICE  
2014 AUG 15 P 1:03  
PHOENIX, ARIZONA

Bureau of Land Management  
Arizona State Office  
1 North Central Ave, Suite 800  
Phoenix, AZ  
85004


**PRIORITY<sup>®</sup>**  
**★ MAIL ★**

**FLAT RATE ENVELOPE**  
ONE RATE ★ ANY WEIGHT\*

APPLY PRIORITY MAIL POSTAGE HERE



1024



85004


U.S. POSTAGE  
PAID  
LAS VEGAS, NV  
89130  
AUG 13, 14  
AMOUNT

**\$5.60**

00065928-02

 **UNITED STATES  
POSTAL SERVICE<sup>®</sup>**

**USPS TRACKING #**



**9114 9999 4423 8550 5536 92**

LAB400R Aug. 2013  
7690-17-000-0669

\* For International shipments, the maximum weight is 4 lbs.

EP14H July 2013 Outer Dimension: 10 x 5

**PRIORITY®**  
★ MAIL ★

**FLAT RATE ENVELOPE**  
ONE RATE ★ ANY WEIGHT\*



\* Domestic only.

PRESS FIRMLY TO SEAL

RECEIVED  
BLM AZ STATE OFFICE





2014 AUG 15 P 1:04

PRESS FIRMLY TO SEAL

PHOENIX, ARIZONA

**PRIORITY®**  
★ MAIL ★




-  DATE OF DELIVERY SPECIFIED\*
-  USPS TRACKING™ INCLUDED\*
-  INSURANCE INCLUDED\*
-  PICKUP AVAILABLE

\* Domestic only

VISIT US AT [USPS.COM](http://USPS.COM)®  
ORDER FREE SUPPLIES ONLINE

EP14H July 2013  
OD: 10 x 5



PS00001000064

EP14H © U.S. Postal Service, July 2013. All rights reserved.

This packaging is the property of the U.S. Postal Service® and is provided solely for use in sending Priority Mail® shipments. Misuse may be a violation of federal law. This packaging is not for resale.



364455  
363097  
364338  
364822

394708

When Recorded Return Document to:

Maurreen Walsh  
6082 Moonlight Dr  
Las Vegas, NV 89130

Check here is this is a change of address.

Telephone: 702-645-3178

E-mail address: mor.walsh@earthlink.net

**FEE# 2013061218**

OFFICIAL RECORDS  
OF MOHAVE COUNTY  
CAROL MEIER,  
COUNTY RECORDER



12/06/2013 09:00 AM Fee: \$15.00

PAGE: 1 of 2

**AFFIDAVIT OF PERFORMANCE OF ANNUAL WORK**

1. State of Arizona, County of Mohave ss:  
2. I (Name) Maurreen Walsh  
3. Reside at (Address) 6082 Moonlight Dr

BLM  
Date  
Stamp

City Las Vegas County Clark

State NV Zip 89130 being duly sworn, depose and say that I am a citizen of the United States, more than eighteen years of age, and that all of the facts set forth in this affidavit, subject to the provisions and penalties of 18 U.S.C. 1001 pertaining to the filing of false, fictitious, or fraudulent statements with the United States, are true and correct according to the best of my knowledge, information and belief.

4. Owner's name and address (If not shown in Items 1-3 above).

5. That I am personally acquainted with the mining claim(s). The work and improvements were made by and at the expense of the owner(s) of said claim(s). Said contiguous group of claims, listed on this document, are situated in the

San Francisco (optional) Mining District; Mohave County, Arizona.

Line No.	AMC NUMBER	CLAIM/SITE NAME	COUNTY RECORDER DATA (If available)	TWP	RNG	SEC
1	364455	Brucite #1	B: 5415 P: 210	19 N	20 W	7 SE 8 SW
2	363097	Golden Gate	B: 5330 P: 769	19 N	20 W	20 NE 20 NW
3	363098	Banner	B: 5338 P: 771	19 N	20 W	20 NE 20 SE
4	364338	Mitchell #1	B: 5413 P: 513	19 N	20 W	20 NW
5	364339	Mitchell #2	B: 5413 P: 511	19 N	20 W	20 NW 20 NE
6	364822	Mitchell #3	B: 5539 P: 798	19 N	20 W	20 NE 20 NW 20 SE

Form: MCF108  
Revised Jan. 2006  
Page 1 of 2

ENTERED  
DEC 12 2013  
BY: Car

BLM RECEIVED  
 Date BLM ALBUQUERQUE OFFICE  
 Stamp  
 2013 DEC -9 PM 2:25  
 PHOENIX, ARIZONA

7	394709	Mitchell No 4	B: 7320 P: 786	19 N	20 W	20 NW
8	394710	Mitchell No 5	B: 7320 P: 788	19 N	20 W	20 NW SW
9	394708	Leland No 4	B: 7320 P: 784	19 N	20 W	17 SW 20 NW
10	394711	Leland No 3	B: 7320 P: 782	19 N	20 W	17 SW SE

6. That between the dates starting at 12 o'clock noon on September 1, 20 12 and ending at 12 o'clock noon on September 1, 20 13 at least \$ 1600.00 dollars worth of work and improvements were done and performed upon said claim(s) or upon one or more of a contiguous group of claims for the benefit of all, wholly or partly outside of a contiguous group of claims for the benefit of all, not including the location work.

7. That the following persons were employed to perform the work and improvements described herein: \_\_\_\_\_

8. That the work and improvements performed were: Drywashing, sampling, road repair, brush clearing

9. Dated: 12/6/13 Signature: [Signature]

SUBSCRIBED AND SWORN TO before me, a Notary Public, this 6th day of December 20 13

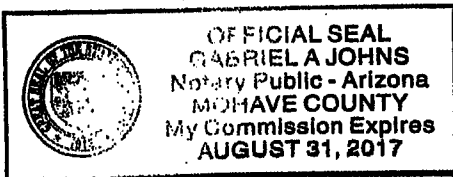
By: [Signature]

Notary Public Arizona, Mohave

My Commission Expires 8/31/17

No. of Claims: 10 x \$10 = \$100.00  
 Check No.: M.O. 1 Init. [Initials]  
 Receipt No.: 2927515  
 For BLM Use Only

Bureau of Land Management  
 Arizona State Office  
[www.az.blm.gov](http://www.az.blm.gov)



Form: MCF108  
 Revised Jan. 2006  
 Page 2 of 2






**PRIORITY  
MAIL**

UNITED STATES POSTAL SERVICE®

Apply Priority Mail Postage Here




# 0000005312



UNITED STATES  
POSTAL SERVICE®

USPS TRACKING #



9114 9010 7574 2420 6824 88

Label 400 Jan. 2013  
7690-16-000-7948



Maurice Walsh  
6022 Mountain Dr  
Las Vegas, NV 89130

Bureau of Landmanagement  
Arizona Office  
1 North Central Ave, Suite 800  
Phoenix, Arizona  
85004



**PRIORITY  
MAIL**

UNITED STATES POSTAL SERVICE®

www.usps.com

**Mail bearing stamp postage inside the mailer must be canceled  
by U.S. Postal Service prior to inserting into mailer.**

**HOW TO USE:**

1. Place pre-addressed envelope inside this Priority Mail mailer.
  - Make sure the address shows through the window
  - Any postage placed on the envelope must appear in the window area

**United States Department of the Interior**  
**Bureau of Land Management**  
 LANDS/RECREATION & PLANNING  
 ONE N CENTRAL AVE  
 PHOENIX, AZ 85004 -2203  
 Phone: 602-417-9200

Receipt

No: 2927515

<b>Transaction #:</b> 3014789	
<b>Date of Transaction:</b> 12/10/2013	
CUSTOMER:	
MAUREEN WALSH 6082 MOONLIGHT DR LAS VEGAS,NV 89130-1017 US	

LINE #	QTY	DESCRIPTION	REMARKS	UNIT PRICE	TOTAL
1	1.00	LOCATABLE MINERALS / MINING CLAIMS- NOT NEW-UNADJUD,ONE AUTH NO. ONLY / MINING CLAIM MONEY RECEIVED CASES: AMC364455/\$100.00	POL (10) 2013	- n/a -	100.00
<b>TOTAL:</b>					<b>\$100.00</b>

PAYMENT INFORMATION					
1	AMOUNT:	100.00	POSTMARKED:	12/06/2013	
	TYPE:	CHECK	RECEIVED:	12/09/2013	
	CHECK NO:	51008246864			
	NAME:	WALSH, MAUREEN 6082 MOONLIGHT DR LAS VEGAS NV 89130-1017 US			

REMARKS

This receipt was generated by the automated BLM Collections and Billing System and is a paper representation of a portion of the official electronic record contained therein.



UNITED STATES  
DEPARTMENT OF THE INTERIOR  
BUREAU OF LAND MANAGEMENT

Amc 364455

363097

364338

364822

FORM APPROVED

OMB NO. 1004-0114

Expires: August 31, 2013

**MAINTENANCE FEE WAIVER CERTIFICATION**

259

Amc 394708

SEE INSTRUCTIONS ON PAGE 2

1. This small miner waiver is filed for the assessment year beginning on September 1, 13 and ending on September 1, 14.
2. The undersigned and all related parties owned ten or fewer mining claims, mill, or tunnel sites located and maintained on Federal lands in the United States of America on September 1, 13.
3. The undersigned have performed the assessment work required by law for each mining claim listed prior to filing this waiver and understand that by filing this form, an affidavit of assessment work must be recorded by the December 30th following the filing of this waiver.
4. The undersigned understand that if the assessment work obligation has not yet come due under 30 U.S.C. 28 (for those claims in their first assessment year only), a notice of intent to hold reciting this condition must be recorded by the December 30th following the filing of this waiver.
5. The undersigned understand that mill and tunnel sites may also be listed upon this waiver and be waived from payment of the maintenance fee, and that a notice of intent to hold for these sites is required to be recorded by the December 30th immediately following the filing of this waiver.
6. The undersigned understand and acknowledge that pursuant to 43 U.S.C. 1212 and 18 U.S.C. 1001, the filing or recording of a false, fictitious, or fraudulent document with the Bureau of Land Management may result in a fine of up to \$250,000, a prison term not to exceed five years, or both.
7. The mining claims, mill or tunnel sites for which this waiver from payment of the maintenance fees is requested are:

CLAIM OR SITE NAME	BLM RECORDATION SERIAL NUMBER
1. <u>Brucite #1</u>	<u>364455</u>
2. <u>Golden Gate</u>	<u>363097</u>
3. <u>Banner</u>	<u>363098</u>
4. <u>Mitchell #1</u>	<u>364338</u>
5. <u>Mitchell #2</u>	<u>364339</u>
6. <u>Mitchell #3</u>	<u>364822</u>
7. <u>Mitchell No. 4</u>	<u>394709</u>
8. <u>Mitchell No 5</u>	<u>394710</u>
9. <u>Leland No 4</u>	<u>394708</u>
10. <u>Leland No 3</u>	<u>394711</u>

The owner(s) (claimants) of the above mining claims and sites are:

Maureen Walsh ✓  
 (Owner's Name - Please Print)  
6082 Moonlight Dr  
 (Street or P.O. Box)  
Las Vegas NV 89130  
 (City) (State) (Zip Code)

Maureen Walsh  
 (Owner's Signature)

RECEIVED  
 BLM AT STATE OFFICE  
 2013 SEP 12 PM 2:38  
 PHOENIX, ARIZONA

\_\_\_\_\_  
 (Owner's Name - Please Print)  
 \_\_\_\_\_  
 (Street or P.O. Box)  
 \_\_\_\_\_  
 (City) (State) (Zip Code)

\_\_\_\_\_  
 (Owner's Signature)

\_\_\_\_\_  
 (Owner's Name - Please Print)  
 \_\_\_\_\_  
 (Street or P.O. Box)  
 \_\_\_\_\_  
 (City) (State) (Zip Code)

ENTERED INTO COMPUTER  
 SEP 19 2013 RS

10/PB



\_\_\_\_\_  
(Owner's Name - Please Print)

\_\_\_\_\_  
(Owner's Signature)

\_\_\_\_\_  
(Street or P.O. Box)

\_\_\_\_\_  
(City)

\_\_\_\_\_  
(State)

\_\_\_\_\_  
(Zip Code)

\_\_\_\_\_  
(Owner's Name - Please Print)

\_\_\_\_\_  
(Owner's Signature)

\_\_\_\_\_  
(Street or P.O. Box)

\_\_\_\_\_  
(City)

\_\_\_\_\_  
(State)

\_\_\_\_\_  
(Zip Code)

\_\_\_\_\_  
(Owner's Name - Please Print)

\_\_\_\_\_  
(Owner's Signature)

\_\_\_\_\_  
(Street or P.O. Box)

\_\_\_\_\_  
(City)

\_\_\_\_\_  
(State)

\_\_\_\_\_  
(Zip Code)

\_\_\_\_\_  
(Owner's Name - Please Print)

\_\_\_\_\_  
(Owner's Signature)

\_\_\_\_\_  
(Street or P.O. Box)

\_\_\_\_\_  
(City)

\_\_\_\_\_  
(State)

\_\_\_\_\_  
(Zip Code)

Title 18 U.S.C. Section 1001 and Title 43 U.S.C. Section 1212 makes it a crime for any person knowingly and willfully to make to any department or agency of the United States any false, fictitious or fraudulent statements or representations as to any matter within its jurisdiction.

INSTRUCTIONS

1. This certification is made under the provisions of §1744 of Title 43 and § 28-28k of Title 30 of the United States Code; and the regulations thereunder (43 CFR Part 3830).
2. The claimant(s) must fill in the dates in paragraph 1 for the beginning and ending of the assessment year for which this waiver is sought.
3. The claimant(s) must fill in the date in paragraph 2 for the beginning of the assessment year for which this waiver is sought.
4. All claim and site names and Bureau of Land Management (BLM) serial numbers must be listed for the mining claims, mill sites, and tunnel sites for which the waiver is sought.
5. All owners of the mining claims, mill sites, and tunnel sites and their addresses must be given.
6. This waiver form must be signed by all the claimants or their designated agent, in original form. If an agent is designated, a notarized designation of agent, signed by all of the claimants with proper address given, must be submitted with this waiver.
7. This form must be filed no later than September 1st for the upcoming assessment year in the BLM State Office where the mining claims or sites are recorded, or the waiver cannot be granted by the BLM. (Example: To obtain a waiver for the assessment year 2012, which begins on September 1, 2011, you must qualify for and file for a waiver no later than September 1, 2011, in the proper BLM State Office.)
8. For all mining claims which require assessment work, you must record an affidavit of labor on or before the December 30th immediately following the filing of this waiver. For all other mining claims or sites waived, you must record a notice of intent to hold on or before the December 30th immediately following the filing of this waiver.
9. Mill and tunnel sites may also be listed upon this waiver and be waived from payment of the maintenance fee. A notice of intent to hold for these sites is required to be filed by the December 30th following the filing of this waiver.

RECEIVED  
BLM ARIZONA OFFICE  
PHOENIX, ARIZONA  
AUG 12 PM 2:30

FOR OFFICIAL USE ONLY

M. Walsh  
6082 Moonlight Dr  
Las Vegas, NV 89130

RECEIVED  
BLM PHOENIX OFFICE

2013 JUN 12 PM 2:36

PHOENIX, ARIZONA

Bureau of Land Management  
Arizona State Office  
1 North Central Ave, Ste 800  
Phoenix, AZ 85004



Apply Priority Mail Postage Here

M. Walsh  
6082 Moonlight Dr  
Las Vegas, NV 89130



1024

85004

U.S. POSTAGE  
PAID  
BOULDER CITY, NV  
89005  
AUG 08, '13  
AMOUNT

\$5.60  
00098074-03

RECEIVED  
BLM AZ  
PHO  
2013 AUG 08 10 16  
USPS TRACKING NUMBER



9505 5109 8074 3220 5034 11

Bureau of Land Management  
Arizona State Office  
1 North Central Ave, Ste 800  
Phoenix, AZ 85004



When Recorded Return Document to:

Maurcen Walsh  
6082 Moonlight Dr  
Las Vegas, NV 89130

**FEE# 2012064815**

OFFICIAL RECORDS  
OF MOHAVE COUNTY  
CAROL MEIER,  
COUNTY RECORDER



Check here is this is a change of address.

Telephone: 702-645-3178

E-mail address: mocwalsh@earthlink.net

12/14/2012 08:25 AM Fee: \$15.00

PAGE: 1 of 2 Amc 364455

363097  
364338  
364822  
394708

**AFFIDAVIT OF PERFORMANCE OF ANNUAL WORK**


1. State of Arizona, County of Mohave ss:

2. I (Name) Maurcen Walsh

3. Reside at (Address) 6082 Moonlight Dr

City Las Vegas County Clark

State NV Zip 89130



being duly sworn, depose and say that I am a citizen of the United States, more than eighteen years of age, and that all of the facts set forth in this affidavit, subject to the provisions and penalties of 18 U.S.C. 1001 pertaining to the filing of false, fictitious, or fraudulent statements with the United States, are true and correct according to the best of my knowledge, information and belief.

4. Owner's name and address (If not shown in Items 1-3 above).

5. That I am personally acquainted with the mining claim(s). The work and improvements were made by and at the expense of the owner(s) of said claim(s). Said contiguous group of claims, listed on this document, are situated in the San Francisco (optional) Mining District; Mohave County, Arizona.

Line No.	AMC NUMBER	CLAIM/SITE NAME	COUNTY RECORDER DATA (If available)	TWP	RNG	SEC
1	364455	Brucite #1	B: 5415 P: 210	19N	20W	7 SE 8 SW
2	363097	Golden Gate	B: 5330 P: 769	19N	20W	20 NE 20 NW
3	363098	Banner	B: 5330 P: 771	19N	20W	NE 20 SE NW
4	364338	Mitchell #1	B: 5413 P: 513	19N	20W	20 NW
5	364339	Mitchell #2	B: 5413 P: 511	19N	20W	NW 20 NE
6	364822	Mitchell #3	B: 5539 P: 798	19N	20W	20 NE NW SW SE

1/17/13 AT

RECEIVED  
 BLM ARIZONA STATE OFFICE  
 PHOENIX, ARIZONA  
 2012 DEC 20 P 3:55  
 BLM  
 Date  
 Stamp

7	394709	Mitchell No 4	B: 7320 P: 786	19N	20W	20NW
8	394710	Mitchell No 5	B: 7320 P: 788	19N	20W	20NW 20SW
9	394708	Leland No 4	B: 7320 P: 784	19N	20W	17SW 20NW
10	394711	Leland No 3	B: 7320 P: 782	19N	20W	17SW 17SE

6. That between the dates starting at 12 o'clock noon on September 1, 20 11 and ending at 12 o'clock noon on September 1, 20 12 at least \$ 1750.00 dollars worth of work and improvements were done and performed upon said claim(s) or upon one or more of a contiguous group of claims for the benefit of all, wholly or partly outside of a contiguous group of claims for the benefit of all, not including the location work.

7. That the following persons were employed to perform the work and improvements described herein: \_\_\_\_\_

8. That the work and improvements performed were: Sampling, dry washing, repair flood-damaged roads

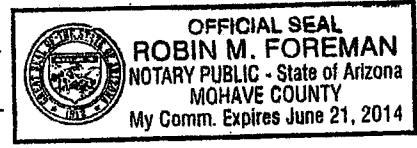
9. Dated: 12/14/12 Signature: Robyn Webb

SUBSCRIBED AND SWORN TO before me, a Notary Public, this 14<sup>th</sup> day of December 20 12

By: Robyn M. Foreman

Notary Public Robyn M. Foreman

My Commission Expires June 21, 2014



Bureau of Land Management  
 Arizona State Office  
[www.az.blm.gov](http://www.az.blm.gov)

No. of Claims: 10 x \$10 = 100  
 Check No.: 4406 Init. RF  
 Receipt No.: 2714854  
 For BLM Use Only

Mr. Walsh  
6082 Moonlight Dr  
Las Vegas, NV 89130

RECEIVED  
BLM AZ STATE OFFICE

2017 DEC 20 P 3:55


PHOENIX, ARIZONA

United States Department of the Interior  
Bureau of Land Management  
Arizona State Office  
1 North Central Ave, Suite 800  
Phoenix, AZ 85004





Apply Priority Mail Postage Here




1024

85004

U.S. POSTAGE PAID BOULDER CITY, NV 89005 DEC 17, 12 AMOUNT

\$5.90 00027083-05

United States Postal Service® DELIVERY CONFIRMATION™



0312 1430 0002 6101 3234

RECEIVED  
BLM AZ S OFFICE  
2012 DEC 20 P 3 49  
PHOENIX, ARIZO

United States Department of the Interior

Bureau of Land Management

LANDS/RECREATION & PLANNING

ONE N CENTRAL AVE

PHOENIX, AZ 85004 -2203

Phone: 602-417-9200

Receipt

No:

2714854

<b>Transaction #:</b> 2797235	<b>ENTERED INTO COMPUTER</b>
<b>Date of Transaction:</b> 12/28/2012	
<b>CUSTOMER:</b>	
MAUREEN WALSH 6082 MOONLIGHT DR LAS VEGAS, NV 89130-1017 US	

LINE #	QTY	DESCRIPTION	REMARKS	UNIT PRICE	TOTAL
1	1.00	LOCATABLE MINERALS / MINING CLAIMS-NOT NEW-UNADJUD, ONE AUTH NO. ONLY / MINING CLAIM MONEY RECEIVED CASES: AMC364455/\$100.00	POL 2012/10	- n/a -	100.00
<b>TOTAL:</b>					<b>\$100.00</b>

PAYMENT INFORMATION					
1	AMOUNT:	100.00	POSTMARKED:	N/A	
	TYPE:	CHECK	RECEIVED:	12/20/2012	
	CHECK NO:	4406			
	NAME:	WALSH, MAUREEN 6082 MOONLIGHT DR LAS VEGAS NV 89130-1017 US			

<b>REMARKS</b>
ISSUED ON TEMP RECEIPT 181607

This receipt was generated by the automated BLM Collections and Billing System and is a paper representation of a portion of the official electronic record contained therein.

FEB 06 2013    Lead Amc #5 (15)  
 Amc 364455  
 363097  
 364338  
 364822  
 394708

UNITED STATES  
DEPARTMENT OF THE INTERIOR  
BUREAU OF LAND MANAGEMENT

MAINTENANCE FEE WAIVER CERTIFICATION

AMC 394708  
AMC 364822  
AMC 364338

FORM APPROVED (282)  
OMB NO. 1004-0114

Expires: August 31, 2013

AMC 363097  
AMC 364455

SEE INSTRUCTIONS ON PAGE 2

(PB)

- This small miner waiver is filed for the assessment year beginning on September 1, 12 and ending on September 1, 13.
- The undersigned and all related parties owned ten or fewer mining claims, mill, or tunnel sites located and maintained on Federal lands in the United States of America on September 1, 12.
- The undersigned have performed the assessment work required by law for each mining claim listed prior to filing this waiver and understand that by filing this form, an affidavit of assessment work must be recorded by the December 30th following the filing of this waiver.
- The undersigned understand that if the assessment work obligation has not yet come due under 30 U.S.C. 28 (for those claims in their first assessment year only), a notice of intent to hold reciting this condition must be recorded by the December 30th following the filing of this waiver.
- The undersigned understand that mill and tunnel sites may also be listed upon this waiver and be waived from payment of the maintenance fee, and that a notice of intent to hold for these sites is required to be recorded by the December 30th immediately following the filing of this waiver.
- The undersigned understand and acknowledge that pursuant to 43 U.S.C. 1212 and 18 U.S.C. 1001, the filing or recording of a false, fictitious, or fraudulent document with the Bureau of Land Management may result in a fine of up to \$250,000, a prison term not to exceed five years, or both.
- The mining claims, mill or tunnel sites for which this waiver from payment of the maintenance fees is requested are:

CLAIM OR SITE NAME	BLM RECORDATION SERIAL NUMBER
1. <u>Brucite #1</u>	<u>364455</u>
2. <u>Golden Gate</u>	<u>363097</u>
3. <u>Banner</u>	<u>363098</u>
4. <u>Mitchell #1</u>	<u>364338</u>
5. <u>Mitchell #2</u>	<u>364339</u>
6. <u>Mitchell #3</u>	<u>364822</u>
7. <u>Mitchell No 4</u>	<u>394709</u>
8. <u>Mitchell No 5</u>	<u>394710</u>
9. <u>Leland No 4</u>	<u>394708</u>
10. <u>Leland No 3</u>	<u>394711</u>

The owner(s) (claimants) of the above mining claims and sites are:

Maurice Walsh  
(Owner's Name - Please Print)  
6082 Moonlight Dr  
(Street or P.O. Box)  
Las Vegas NV 89130  
(City) (State) (Zip Code)

Maurice Walsh  
(Owner's Signature)

\_\_\_\_\_  
(Owner's Name - Please Print)  
\_\_\_\_\_  
(Street or P.O. Box)  
\_\_\_\_\_  
(City) (State) (Zip Code)

\_\_\_\_\_  
(Owner's Signature)

\_\_\_\_\_  
(Owner's Name - Please Print)  
\_\_\_\_\_  
(Street or P.O. Box)  
\_\_\_\_\_  
(City) (State) (Zip Code)

ENTERED IN COMPUTER  
RE 8-30-12

RECEIVED  
BLM AZ STATE OFFICE  
2012 AUG 16 11:20  
PHOENIX, ARIZONA



(Owner's Name - Please Print)

(Owner's Signature)

(Street or P.O. Box)

(City)

(State)

(Zip Code)

(Owner's Name - Please Print)

(Owner's Signature)

(Street or P.O. Box)

(City)

(State)

(Zip Code)

(Owner's Name - Please Print)

(Owner's Signature)

(Street or P.O. Box)

(City)

(State)

(Zip Code)

(Owner's Name - Please Print)

(Owner's Signature)

(Street or P.O. Box)

(City)

(State)

(Zip Code)

Title 18 U.S.C. Section 1001 and Title 43 U.S.C. Section 1212 makes it a crime for any person knowingly and willfully to make to any department or agency of the United States any false, fictitious or fraudulent statements or representations as to any matter within its jurisdiction.

INSTRUCTIONS

1. This certification is made under the provisions of §1744 of Title 43 and § 28-28k of Title 30 of the United States Code; and the regulations thereunder (43 CFR Part 3830).
2. The claimant(s) must fill in the dates in paragraph 1 for the beginning and ending of the assessment year for which this waiver is sought.
3. The claimant(s) must fill in the date in paragraph 2 for the beginning of the assessment year for which this waiver is sought.
4. All claim and site names and Bureau of Land Management (BLM) serial numbers must be listed for the mining claims, mill sites, and tunnel sites for which the waiver is sought.
5. All owners of the mining claims, mill sites, and tunnel sites and their addresses must be given.
6. This waiver form must be signed by all the claimants or their designated agent, in original form. If an agent is designated, a notarized designation of agent, signed by all of the claimants with proper address given, must be submitted with this waiver.
7. This form must be filed no later than September 1st for the upcoming assessment year in the BLM State Office where the mining claims or sites are recorded, or the waiver cannot be granted by the BLM. (Example: To obtain a waiver for the assessment year 2012, which begins on September 1, 2011, you must qualify for and file for a waiver no later than September 1, 2011, in the proper BLM State Office.)
8. For all mining claims which require assessment work, you must record an affidavit of labor on or before the December 30th immediately following the filing of this waiver. For all other mining claims or sites waived, you must record a notice of intent to hold on or before the December 30th immediately following the filing of this waiver.
9. Mill and tunnel sites may also be listed upon this waiver and be waived from payment of the maintenance fee. A notice of intent to hold for these sites is required to be filed by the December 30th following the filing of this waiver.

PHOENIX, ARIZONA  
 2012 AUG 16  
 11:20  
 RECEIVED  
 BLM AZ STATE OFFICE  
 FOR OFFICIAL USE ONLY

2

Amc 364455  
Amc 363097  
Amc 364338  
Amc 364822  
Amc 394708



FEE# 2011060844

OFFICIAL RECORDS  
OF MOHAVE COUNTY  
CAROL MEIER,  
COUNTY RECORDER




12/02/2011 02:25 PM Fee: \$19.00

PAGE: 1 of 2

Return Document to:

Maureen Walsh  
6082 Moonlight Dr  
Las Vegas NV 89130

Telephone: 702-645-3178



SELECT ONLY ONE:

- AFFIDAVIT OF PERFORMANCE OF ANNUAL WORK. Also fill in Items 1 through 9 on the reverse side of this document.
- NOTICE OF INTENTION TO HOLD. I intend to hold the claims(s)/site(s) listed below for the calendar year 20\_\_\_. Also fill in Items 1 through 4 and Item 9 on the reverse side of this document.

AMC NUMBER	CLAIM/SITE NAME	COUNTY RECORDER DATA	SEC	TWP	RANGE
364455	Brucite # 1	B: 3415 P: 210	7 SE. 8 S.W.	19N	20W
363097	Golden Gate	B: 5330 P: 769	20 NE 20 NW	19W	20W
363098	Banner	B: 5330 P: 771	20 SE 20 NW	19N	20W
364338	Mitchell # 1	B: 5413 P: 513	20 NW	19W	20W
364339	Mitchell # 2	B: 5413 P: 511	20 NE 20 NW	19W	20W
364822	Mitchell # 3	B: 5539 P: 798	20 SE 20 SW	19W	20W
394709	Mitchell No 4	B: 7320 P: 786	20 NW	19W	20W
394710	Mitchell No 5	B: 7320 P: 788	20 SW	19W	20W
394708	Leland No 4	B: 7320 P: 784	17 SW 20 NW	19W	20W
394711	Leland No 3	B: 7320 P: 782	17 SE	19W	20W

BLM requires a \$5 nonrefundable service charge for each mining claim, mill site or tunnel site payable on or before December 30<sup>th</sup> (not the 31<sup>st</sup>). Mail to:

Bureau of Land Management  
222 North Central Avenue  
Phoenix, Arizona 85004-2203  
602-417-9200  
www.az.blm.gov

NO. OF CLAIMS 10 X \$5 = 100.00  
CHECK NO. 2478014 INIT [Signature]  
BLM USE ONLY

ENTERED INTO COMPUTER

12/13/11 AT

AZ-3850-1  
(December 2003)

Notices of Intention to Hold are for mill sites, tunnel sites or mining claims when assessment work has not been done, regardless of whether the annual assessment has been suspended, deferred, or not yet accrued. The filing of a Notice of Intention to Hold shall not relieve the owner of complying with Federal and State laws pertaining to the performance of annual assessment work. Notices of Intention to Hold for mill sites or tunnel sites need not be county recorded. For mining claims the form filed with the Bureau of Land Management must be identical to the one that was or will be filed with the County. All claims listed on a single affidavit must be contiguous.

Evidence of Annual Assessment Work or a Notice of Intention to Hold must be filed each calendar year following the calendar year in which the claim/site was located.

1. State of Arizona, County of Mohave ss:

2. I, (Name) Maureen Walsh

3. Reside at (Address) 4082 Moorlight Dr

City Las Vegas, County Clark, State Nevada Zip 89130 being duly sworn, depose and say that I am a citizen of the United States, more than eighteen years of age, that all of the facts set forth in this affidavit/notice, subject to the provisions and penalties of 18 U.S.C. 1001 pertaining to the filing of false, fictitious, or fraudulent statements with the United States, are true and correct according to the best of my knowledge, information and belief.

4. Owner's name and address (If not shown in Items 1-3 above) \_\_\_\_\_

5. That I am personally acquainted with the mining claim(s). The work and improvements were made by and at the expense of the owner(s) of said claim(s). Said contiguous group of claims, listed on the reverse side of this document, are situated in the San Francisco Mining District, Mohave County, Arizona.

6. That between the dates starting at 12 o'clock noon on September 1, 2010 and ending at 12 o'clock noon on September 1, 2011 at least \$ 1450 dollars worth of work and improvements were done and performed upon said claim(s) or upon one or more of a contiguous group of claims for the benefit of all, wholly or partly outside of a contiguous group of claims for the benefit of all, not including the location work.

7. That the following persons were employed to perform the work and improvements described herein: \_\_\_\_\_

8. That the work and improvements performed were: Sampling Washes & Tailings Piles  
Road Maintenance Clearing Brush

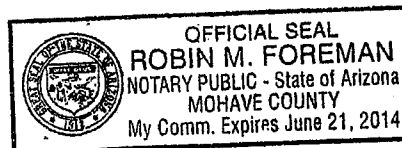
9. Dated: 12-2-11 Signature: Maureen Walsh

SUBSCRIBED AND SWORN TO before me, a Notary Public, this 2<sup>ND</sup> day of December 20 11

By: Maureen Walsh

Notary Public Robin M Foreman

MY COMMISSION EXPIRES JUNE 21, 2014




PRIVACY ACT STATEMENT - This information is being collected pursuant to 30 U.S.C. 28, 43 CFR 3833.2, and ARS 27-208, in compliance with the laws of the USDI, Bureau of Land Management, and the State of Arizona. The purpose of this collection is to facilitate processing of claims or applications. This form is covered by Privacy Act Notice #INTERIOR/LLM-32 and is subject to the routine uses stated in that notice. Privacy Act Notice #INTERIOR/LLM-32 is available at the BLM Arizona State Office. This form may be locally reproduced.

AZ-3850-1  
(December 2003)

RECEIVED  
BLM ARIZONA STATE OFFICE  
DEC 7 7 PM 1:50



Mr. Walsh  
6082 Moonlight Dr  
Las Vegas, NV 89130



Bureau of Land Management  
One North Central Ave  
Suite 800  
Phoenix, AZ 85004

Place  
stamp  
here

RECEIVED  
BLM AZ STATE OFFICE

2011 DEC -7 PM 1:49

PHOENIX, ARIZONA

**United States Department of the Interior**  
**Bureau of Land Management**  
 LANDS/RECREATION & PLANNING  
 ONE N CENTRAL AVE  
 PHOENIX, AZ 85004 -2203  
 Phone: 602-417-9200

Receipt

No: 2478014

<b>Transaction #:</b> 2554497	
<b>Date of Transaction:</b> 12/08/2011	
CUSTOMER:	
MAUREEN WALSH 6082 MOONLIGHT DR LAS VEGAS,NV 89130-1017 US	

LINE #	QTY	DESCRIPTION	REMARKS	UNIT PRICE	TOTAL
1	1.00	LOCATABLE MINERALS / MINING CLAIMS-NOT NEW-UNADJUD,ONE AUTH NO. ONLY / MINING CLAIM MONEY RECEIVED CASES: AMC364455/\$100.00	POL-10	- n/a -	100.00
<b>TOTAL:</b>					<b>\$100.00</b>

PAYMENT INFORMATION					
1	AMOUNT:	100.00	POSTMARKED:	12/05/2011	
	TYPE:	CHECK	RECEIVED:	12/08/2011	
	CHECK NO:	4017			
	NAME:	WALSH, MAUREEN 6082 MOONLIGHT DR LAS VEGAS NV 89130-1017 US			

REMARKS

This receipt was generated by the automated BLM Collections and Billing System and is a paper representation of a portion of the official electronic record contained therein.



336

AMC 394708  
AMC 364822 (22)  
AMC 364338  
AMC 363097

Form 3830-2  
(January 2000)

UNITED STATES  
DEPARTMENT OF THE INTERIOR  
BUREAU OF LAND MANAGEMENT

MAINTENANCE FEE WAIVER CERTIFICATION

FORM APPROVED  
OMB NO. 1004-0114  
Expires: December 31, 2002

AMC 364455

SEE INSTRUCTIONS ON REVERSE

1. This small miner waiver is filed for the assessment year beginning at noon on September 1, 11 and ending at noon on September 1, 12.
2. The undersigned and all related parties owned ten or fewer mining claims, mill, or tunnel sites located and maintained on Federal lands in the United States of America on September 1, 11.
3. The undersigned have performed the assessment work required by law for each mining claim listed prior to filing this waiver and understand that by filing this form; an affidavit of assessment work must be recorded by the December 30th following the filing of this waiver.
4. The undersigned understand that if the assessment work obligation has not yet come due under 30 U.S.C. 28 (for those claims in their first assessment year only); a notice of intent to hold reciting this condition must be recorded by the December 30th following the filing of this waiver.
5. The undersigned understand that mill and tunnel sites may also be listed upon this waiver and be waived from payment of the maintenance fee; and that a notice of intent to hold for these sites is required by the December 30th immediately following the filing of this waiver.
6. The undersigned understand and acknowledge that pursuant to 43 U.S.C. 1212 and 18 U.S.C. 1001; the filing or recording of a false, fictitious, or fraudulent document with the Bureau of Land Management may result in a fine of up to \$250,000, a prison term not to exceed five years, or both.
7. The mining claims, mill or tunnel sites for which this waiver from payment of the maintenance fees is requested are:

CLAIM OR SITE NAME	BLM RECORDATION SERIAL NUMBER
1. <u>Bruceite #1</u>	<u>364455</u>
2. <u>Golden Gate</u>	<u>363097</u>
3. <u>Banner</u>	<u>363098</u>
4. <u>Mitchell #1</u>	<u>364338</u>
5. <u>Mitchell #2</u>	<u>364339</u>
6. <u>Mitchell #3</u>	<u>364822</u>
7. <u>Mitchell No 4</u>	<u>394709</u>
8. <u>Mitchell No 5</u>	<u>394710</u>
9. <u>Leland No 4</u>	<u>394708</u>
10. <u>Leland No 3</u>	<u>394711</u>

The owner(s) (claimants) of the above mining claims and sites are:

Maureen Walsh  
(Owner's Name - Please Print)  
6082 Moonlight Dr  
(Street or P.O. Box)  
Las Vegas NV 89130  
(City) (State) (Zip Code)

Maureen Walsh  
(Owner's Signature)

\_\_\_\_\_  
(Owner's Name - Please Print)  
\_\_\_\_\_  
(Street or P.O. Box)  
\_\_\_\_\_  
(City) (State) (Zip Code)

\_\_\_\_\_  
(Owner's Signature)

\_\_\_\_\_  
(Owner's Name - Please Print)  
\_\_\_\_\_  
(Street or P.O. Box)  
\_\_\_\_\_  
(City) (State) (Zip Code)

\_\_\_\_\_  
(Owner's Signature)

ENTERED IN COMPUTER

RE 8-23-11

RECEIVED  
BLM STATE OFFICE  
2011 AUG 8 PM 2:37  
MILWAUKEE, WISCONSIN

10/PB



(Owner's Name - Please Print)

(Owner's Signature)

(Street or P.O. Box)

(City)

(State)

(Zip Code)

(Owner's Name - Please Print)

(Owner's Signature)

(Street or P.O. Box)

(City)

(State)

(Zip Code)

(Owner's Name - Please Print)

(Owner's Signature)

(Street or P.O. Box)

(City)

(State)

(Zip Code)

(Owner's Name - Please Print)

(Owner's Signature)

(Street or P.O. Box)

(City)

(State)

(Zip Code)

### INSTRUCTIONS

1. This certification is made under the provisions of § 1744 of Title 43 and § 28-28k of Title 30 of the United States Code; and the regulations thereunder (43 CFR Part 3830).
2. The claimant(s) must fill in the dates in paragraph 1 for the beginning and ending of the assessment year for which this waiver is sought.
3. The claimant(s) must fill in the date in paragraph 2 for the beginning of the assessment year for which this waiver is sought.
4. All claim and site names and Bureau of Land Management (BLM) serial numbers must be listed for the mining claims, mill sites, and tunnel sites for which the waiver is sought.
5. All owners of the mining claims, mill sites, and tunnel sites and their addresses must be given.
6. This waiver form must be signed by all the claimants or their designated agent, in original form. If an agent is designated, a notarized designation of agent, signed by all of the claimants with proper address given, must be submitted with this waiver.
7. This form must be filed no later than September 1st for the upcoming assessment year in the BLM State Office where the mining claims or sites are recorded, or the waiver cannot be granted by the BLM. (Example: to obtain a waiver for the assessment year 2000, which begins at noon on September 1, 1999, you must qualify for and file for a waiver no later than September 1, 1999 in the proper BLM State Office).
8. For all mining claims which require assessment work, you must record an affidavit of labor on or before the December 30th immediately following the filing of this waiver. For all other mining claims or sites waived, you must record a notice of intent to hold on or before the December 30th immediately following the filing of this waiver.
9. Mill and tunnel sites may also be listed upon this waiver and be waived from payment of the maintenance fee. A notice of intent to hold for these sites is required to be filed by the December 30th following the filing of this waiver.

### NOTICE/BURDEN HOURS STATEMENT

The Privacy Act of 1974, as amended, and the regulation in 43 CFR 2.48(d) provide that you be furnished the following information in connection with the information required by this certification of waiver from rental fees.

**AUTHORITY:** 30 U.S.C. 28-28k; 43 U.S.C. 1201, 1457, 1740, and 1744; and 43 CFR 3830.

**PRINCIPLE PURPOSE:** This information is to be used to verify that the owner(s) (claimants) of a mining claim has complied with 30 U.S.C. 28f and is entitled to perform assessment work in lieu of paying the maintenance fee for the mining claims listed on this form.

**ROUTINE USE:** (1) Adjudication of the claimant(s) certification of waiver from paying the maintenance fee otherwise required by 30 U.S.C. 28f. (2) Disclosure may be made to appropriate Federal agencies when location is made within the agency's geographic area of responsibility. (3) Information from the record and/or the record will be transferred to the appropriate Federal, State, or local agency, or a member of the public in response to a specific request for pertinent information. (4) Information may also be provided to the Department of Justice or in a proceeding before a court or adjudicative body; or to Federal, State, local or foreign agencies when needed for enforcement of civil or criminal codes or applicable regulations concerning title rights upon the public land.

**EFFECT OF NOT PROVIDING INFORMATION:** Disclosure of this information is required by 30 U.S.C. 28f and 43 CFR Part 3830 for those qualified claimants wishing to take the small miner waiver allowed. Failure to supply the information required in this form to support the claimants certification of waiver from payment of the otherwise required maintenance fees will result in the waiver being disallowed and the mining claims subject to forfeiture by BLM under 30 U.S.C. 28i.

The Paperwork Reduction Act of 1995 requires us to inform you that:

This information is being collected to allow the BLM to determine if you qualify for a waiver from the payment of \$100 per mining claim or site maintenance fee established in 30 U.S.C. 28f and the implementing regulations at 43 CFR 3830. A response to this request is required in accordance with the statute to obtain your benefit.

BLM would like you to know that you do not have to respond to this, or any other, Federal agency-sponsored information collection unless it displays a currently valid OMB control number.

Public reporting burden for this form is estimated to average 8 minutes (0.133 hours) per response, including time to review instructions, gathering and maintaining data, and completing and reviewing the form. Direct comments regarding this burden estimate, or any other aspect of this form, to the U.S. Department of the Interior, Bureau of Land Management, (1004-0114) Bureau Clearance Officer (WO-630), Mail Stop 401 LS, 1849 C St., N.W., Washington, D.C. 20240.

**FOR OFFICIAL USE ONLY**

J.  
AMC 364455  
AMC 363097  
AMC 364338  
AMC 364822

AMC 394708

FEE# 2010071873

OFFICIAL RECORDS  
OF MOHAVE COUNTY  
CAROL MEIER,  
COUNTY RECORDER



12/10/2010 08:57 AM Fee: \$19.00

PAGE: 1 of 2

Return Document to:  
Maureen Walsh  
6082 Moonlight Dr.  
Las Vegas N.V. 89130  
Telephone: 702-645-3178

A3850-1 (NOV. 2001)

No. of Claims: 10 x \$5 = 100.00  
Receipt No.: 2210090 Check No.: \_\_\_\_\_  
Init: [Signature] FOR BLM USE ONLY

**AFFIDAVIT OF PERFORMANCE OF ANNUAL WORK.** Also fill in Items 1 through 9 and the reverse side of this document.

**NOTICE OF INTENTION TO HOLD.** I intend to hold the claims(s)/site(s) listed on the reverse side of this document for the calendar year 20\_\_\_\_. Also fill in Items 1 through 4 and Item 9.

Notices of Intention to Hold are for mill sites and tunnel sites or for mining claims when assessment work has not been done, regardless of whether the annual assessment has been suspended, deferred, or not yet accrued. The filing of a Notice of Intention to Hold shall not relieve the owner of complying with federal and state laws pertaining to the performance of annual assessment work. Notices of Intention to Hold for mill sites or tunnel sites need not be county recorded. For mining claims the form filed with the Bureau of Land Management (BLM) must be identical to the one that was or will be filed with the county.

Evidence of Annual Assessment Work or a Notice of Intention to Hold must be filed each calendar year following the calendar year in which the claim/site was located. **All claims listed on a single affidavit must be contiguous.**

1. State of Arizona, County of Mohave ss:  
2. I, (Name) Maureen Walsh  
3. Reside at (Address) 6082 Moonlight Dr.  
City Las Vegas, County Clark, State N.V. Zip 89130

RECEIVED  
STATE OFFICE  
ARIZONA  
DEC 1 A 7:46

being duly sworn, deposes and says that he/she is a citizen of the United States, more than eighteen years of age, that all of the facts set forth in this affidavit/notice, subject to the provisions and penalties of 18 U.S.C. 1001 pertaining to the filing of false, fictitious, or fraudulent statements with the United States, are true and correct according to the best of my knowledge, information and belief.

4. Owner's name and address (If not shown in Items 1-3 above). Check here if this is a change of address.

5. That I am personally acquainted with the mining claim(s). The work and improvements were made by and at the expense of the owner(s) of said claim(s). Said contiguous group of claims, listed on the reverse side of this document, are situated in the San Francisco Mining District, Mohave County, Arizona.

6. That between the dates starting at 12 o'clock noon on September 1, 209 and ending at 12 o'clock noon on September 1, 2010 at least \$ 1300.00 Dollars worth of work and improvements were done and performed upon said claim(s) or upon one or more of a contiguous group of claims for the benefit of all, or wholly or partly outside of a contiguous group of claims for the benefit of all, not including the location work.

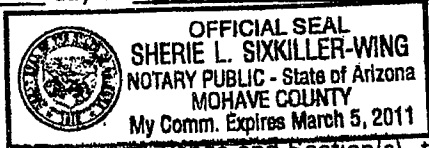
7. That the following persons were employed to perform the work and improvements described herein: \_\_\_\_\_

ENTERED INTO COMPUTER

8. That the work and improvements performed were: Sampling Dumps, Dry Washing  
Road Maintenance Brush Clearing

9. Dated: 12-10-10 Signature: [Signature]

SUBSCRIBED AND SWORN TO before me, a Notary Public, this 10 day of December, 2010  
 by Margaret Elizabeth Wash  
 Notary Public Sherie L. Sixkiller-Wing  
 MY COMMISSION EXPIRES March 5, 2011



If the claims/sites have consecutive BLM numbers and are in the same Township, Range and Section(s), they may be listed as follows:

Claim/Site Name	Serial Number	Dkt/Pg or Record # of Orig Location Notice	TWN SHP	RNG	SEC(S)
Sample 1 - 10	A MC 19640 - 49	Dkt/Pg 1025/1-10 Recording #9106173-82	4N	20W	36
<u>Brucite # 1</u>	<u>364455</u>	<u>B: 5415 P: 210</u>	<u>19<sup>N</sup> 20<sup>W</sup></u>	<u>20</u>	<u>7 S.E. 8 S.W.</u>
<u>Golden Gate</u>	<u>363097</u>	<u>B: 5330 P: 769</u>	<u>19<sup>N</sup> 20<sup>W</sup></u>	<u>20</u>	<u>20 N.E. 21 N.W.</u>
<u>Banner</u>	<u>363098</u>	<u>B: 5330 P: 771</u>	<u>19<sup>N</sup> 20<sup>W</sup></u>	<u>20</u>	<u>20 N.E. 21 N.W.</u>
<u>Mitchell # 1</u>	<u>364338</u>	<u>B: 5413 P: 513</u>	<u>19<sup>N</sup> 20<sup>W</sup></u>	<u>20</u>	<u>20 N.W.</u>
<u>Mitchell # 2</u>	<u>364339</u>	<u>B: 5413 P: 511</u>	<u>19<sup>N</sup> 20<sup>W</sup></u>	<u>20</u>	<u>20 N.W.</u>
<u>Mitchell # 3</u>	<u>364822</u>	<u>B: 5539 P: 798</u>	<u>19<sup>N</sup> 20<sup>W</sup></u>	<u>20</u>	<u>20 S.E. S.W. N.E. N.W.</u>
<u>Mitchell no 4</u>	<u>394709</u>	<u>B: 7320 P: 786</u>	<u>19<sup>N</sup> 20<sup>W</sup></u>	<u>20</u>	<u>20 N.W.</u>
<u>Mitchell no 5</u>	<u>394710</u>	<u>B: 7320 P: 788</u>	<u>19<sup>N</sup> 20<sup>W</sup></u>	<u>20</u>	<u>20 S.W. N.W.</u>
<u>Leland no 4</u>	<u>394708</u>	<u>B: 7320 P: 784</u>	<u>19<sup>N</sup> 20<sup>W</sup></u>	<u>20</u>	<u>17 S.W. 20 N.W.</u>
<u>Leland no 3</u>	<u>394711</u>	<u>B: 7320 P: 782</u>	<u>19<sup>N</sup> 20<sup>W</sup></u>	<u>17</u>	<u>17 S.W. S.E.</u>

BLM requires a \$5 nonrefundable service charge for each mining claim, mill site or tunnel site payable on or before December 30<sup>th</sup> (not the 31<sup>st</sup>). Mail to:

Bureau of Land Management  
 222 North Central Avenue  
 Phoenix, Arizona 85004-2203  
 602-417-9200  
 www.az.blm.gov

This form is for the purpose of complying with the laws of the United States Department of the Interior, Bureau of Land Management and the State of Arizona pertaining to assessment work and/or notice of intention to hold. 30 U.S.C. 28, 43 CFR 3833.2, ARS 27-208. Subject to Paperwork Reduction Act and Privacy Act statements available at the BLM AZ State Office. This form is not copyrighted. It may be reproduced without permission.

RECEIVED  
 BLM AZ STATE OFFICE  
 2010 DEC 21 A 7:46  
 PHOENIX, ARIZONA

BLM Date Stamp



**United States Department of the Interior**  
**Bureau of Land Management**  
 LANDS/RECREATION & PLANNING  
 ONE N CENTRAL AVE  
 PHOENIX, AZ 85004 -2203  
 Phone:

Receipt

No:

2266699

<b>Transaction #:</b> 2338267	
<b>Date of Transaction:</b> 12/21/2010	
CUSTOMER:	
MAUREEN WALSH 6082 MOONLIGHT DR LAS VEGAS,NV 89130-1017 US	

LINE #	QTY	DESCRIPTION	REMARKS	UNIT PRICE	TOTAL
1	1.00	LOCATABLE MINERALS / MINING CLAIMS-NOT NEW-UNADJUD,ONE AUTH NO. ONLY / MINING CLAIM MONEY RECEIVED CASES: AMC364455/\$100.00	POL-10	- n/a -	100.00
<b>TOTAL:</b>					<b>\$100.00</b>

PAYMENT INFORMATION					
1	AMOUNT:	100.00	POSTMARKED:	N/A	
	TYPE:	CHECK	RECEIVED:	12/21/2010	
	CHECK NO:	3774			
	NAME:	WALSH, MAUREEN 6082 MOONLIGHT DR LAS VEGAS NV 89130-1017 US			

REMARKS

This receipt was generated by the automated BLM Collections and Billing System and is a paper representation of a portion of the official electronic record contained therein.

UNITED STATES  
DEPARTMENT OF THE INTERIOR  
BUREAU OF LAND MANAGEMENT

MAINTENANCE FEE WAIVER CERTIFICATION

225

Amc 364455

363097  
364338  
364822  
394708

FORM APPROVED  
OMB NO. 1004-0114  
Expires: December 31, 2002

SEE INSTRUCTIONS ON REVERSE

1. This small miner waiver is filed for the assessment year beginning at noon on September 1, 10 and ending at noon on September 1, 11.
2. The undersigned and all related parties owned ten or fewer mining claims, mill, or tunnel sites located and maintained on Federal lands in the United States of America on September 1, 10.
3. The undersigned have performed the assessment work required by law for each mining claim listed prior to filing this waiver and understand that by filing this form; an affidavit of assessment work must be recorded by the December 30th following the filing of this waiver.
4. The undersigned understand that if the assessment work obligation has not yet come due under 30 U.S.C. 28 (for those claims in their first assessment year only); a notice of intent to hold reciting this condition must be recorded by the December 30th following the filing of this waiver.
5. The undersigned understand that mill and tunnel sites may also be listed upon this waiver and be waived from payment of the maintenance fee; and that a notice of intent to hold for these sites is required to be recorded by the December 30th immediately following the filing of this waiver.
6. The undersigned understand and acknowledge that pursuant to 43 U.S.C. 1212 and 18 U.S.C. 1001; the filing or recording of a false, fictitious, or fraudulent document with the Bureau of Land Management may result in a fine of up to \$250,000, a prison term not to exceed five years, or both.
7. The mining claims, mill or tunnel sites for which this waiver from payment of the maintenance fees is requested are:

CLAIM OR SITE NAME	BLM RECORDATION SERIAL NUMBER
1. <u>Brucite #1</u> ✓	<u>364455</u>
2. <u>Golden Gate</u>	<u>363097</u>
3. <u>Banner</u>	<u>363098</u>
4. <u>Mitchell #1</u>	<u>364338</u>
5. <u>Mitchell #2</u>	<u>364339</u>
6. <u>Mitchell #3</u>	<u>364822</u>
7. <u>Mitchell No 4</u>	<u>394709</u>
8. <u>Mitchell No 5</u>	<u>394710</u>
9. <u>Leland No 4</u>	<u>394708</u>
10. <u>Leland No 3</u>	<u>394711</u>

The owner(s) (claimants) of the above mining claims and sites are:

Maureen Walsh ✓  
(Owner's Name - Please Print)  
6082 Moonlight Dr  
(Street or P.O. Box)  
Las Vegas NV 89130  
(City) (State) (Zip Code)

Maureen Walsh  
(Owner's Signature)

\_\_\_\_\_  
(Owner's Name - Please Print)  
\_\_\_\_\_  
(Street or P.O. Box)  
\_\_\_\_\_  
(City) (State) (Zip Code)

\_\_\_\_\_  
(Owner's Signature)

\_\_\_\_\_  
(Owner's Name - Please Print)  
\_\_\_\_\_  
(Street or P.O. Box)  
\_\_\_\_\_  
(City) (State) (Zip Code)

\_\_\_\_\_  
(Owner's Signature)

ENTERED INTO COMPUTER  
SEP 08 2010 *pb*

10/pb

(Owner's Name - Please Print)

(Owner's Signature)

(Street or P.O. Box)

(City)

(State)

(Zip Code)

(Owner's Name - Please Print)

(Owner's Signature)

(Street or P.O. Box)

(City)

(State)

(Zip Code)

(Owner's Name - Please Print)

(Owner's Signature)

(Street or P.O. Box)

(City)

(State)

(Zip Code)

(Owner's Name - Please Print)

(Owner's Signature)

(Street or P.O. Box)

(City)

(State)

(Zip Code)

INSTRUCTIONS

1. This certification is made under the provisions of § 1744 of Title 43 and § 28-28k of Title 30 of the United States Code; and the regulations thereunder (43 CFR Part 3830).
2. The claimant(s) must fill in the dates in paragraph 1 for the beginning and ending of the assessment year for which this waiver is sought.
3. The claimant(s) must fill in the date in paragraph 2 for the beginning of the assessment year for which this waiver is sought.
4. All claim and site names and Bureau of Land Management (BLM) serial numbers must be listed for the mining claims, mill sites, and tunnel sites for which the waiver is sought.
5. All owners of the mining claims, mill sites, and tunnel sites and their addresses must be given.
6. This waiver form must be signed by all the claimants or their designated agent, in original form. If an agent is designated, a notarized designation of agent, signed by all of the claimants with proper address given, must be submitted with this waiver.

7. This form must be filed no later than September 1st for the upcoming assessment year in the BLM State Office where the mining claims or sites are recorded, or the waiver cannot be granted by the BLM. (Example: to obtain a waiver for the assessment year 2000, which begins at noon on September 1, 1999, you must qualify for and file for a waiver no later than September 1, 1999 in the proper BLM State Office).
8. For all mining claims which require assessment work, you must record an affidavit of labor on or before the December 30th immediately following the filing of this waiver. For all other mining claims or sites waived, you must record a notice of intent to hold on or before the December 30th immediately following the filing of this waiver.
9. Mill and tunnel sites may also be listed upon this waiver and be waived from payment of the maintenance fee. A notice of intent to hold for these sites is required to be filed by the December 30th following the filing of this waiver.

NOTICE/BURDEN HOURS STATEMENT

The Privacy Act of 1974, as amended, and the regulation in 43 CFR 2.48(d) provide that you be furnished the following information in connection with the information required by this certification of waiver from rental fees.

**AUTHORITY:** 30 U.S.C. 28-28k; 43 U.S.C. 1201, 1457, 1740, and 1744; and 43 CFR 3830.

**PRINCIPLE PURPOSE:** This information is to be used to verify that the owner(s) (claimants) of a mining claim has complied with 30 U.S.C. 28f and is entitled to perform assessment work in lieu of paying the maintenance fee for the mining claims listed on this form.

**ROUTINE USE:** (1) Adjudication of the claimant(s) certification of waiver from paying the maintenance fee otherwise required by 30 U.S.C. 28f. (2) Disclosure may be made to appropriate Federal agencies when location is made within the agency's geographic area of responsibility. (3) Information from the record and/or the record will be transferred to the appropriate Federal, State, or local agency, or a member of the public in response to a specific request for pertinent information. (4) Information may also be provided to the Department of Justice or in a proceeding before a court or adjudicative body; or to Federal, State, local or foreign agencies when needed for enforcement of civil or criminal codes or applicable regulations concerning title rights upon the public land.

**EFFECT OF NOT PROVIDING INFORMATION:** Disclosure of this information is required by 30 U.S.C. 28f and 43 CFR Part 3830 for those qualified claimants wishing to take the small miner waiver allowed. Failure to supply the information required in this form to support the claimants certification of waiver from payment of the otherwise required maintenance fees will result in the waiver being disallowed and the mining claims subject to forfeiture by BLM under 30 U.S.C. 28i.

The Paperwork Reduction Act of 1995 requires us to inform you that:

This information is being collected to allow the BLM to determine if you qualify for a waiver from the payment of \$100 per mining claim or site maintenance fee established in 30 U.S.C. 28f and the implementing regulations at 43 CFR 3830. A response to this request is required in accordance with the statute to obtain your benefit.

BLM would like you to know that you do not have to respond to this, or any other, Federal agency-sponsored information collection unless it displays a currently valid OMB control number.

Public reporting burden for this form is estimated to average 8 minutes (0.133 hours) per response, including time to review instructions, gathering and maintaining data, and completing and reviewing the form. Direct comments regarding this burden estimate, or any other aspect of this form, to the U.S. Department of the Interior, Bureau of Land Management, (1004-0114) Bureau Clearance Officer (WO-630), Mail Stop 401 LS, 1849 C St., N.W., Washington, D.C. 20240.

PHOENIX, ARIZONA  
FOR OFFICIAL USE ONLY

200 AUG 11 P 2:45

BLM STATE OFFICE  
RECEIVED



M. Walsh  
6082 Moonlight Dr.  
Las Vegas NV 89130



Place  
stamp  
here

RECEIVED  
BLM AZ STATE OFFICE

2010 AUG 11 10:45

Bureau of Land Management  
One North Central Ave. Suite 800  
Phoenix AZ 85004



B: 7650 P: 705

OFFICIAL RECORDS OF MOHAVE COUNTY CAROL MEIER, COUNTY RECORDER



12/11/2009 08:44 AM Fee: \$19.00 DOC TYPE: PL PAID BY: RICHARD SERETTA

J

AMC 364455  
363099  
364338  
364827  
394708

A3850-1(NOV.2001)

Return Document to:  
Maureen Walsh  
6082 Moonlight Dr.  
Las Vegas N.V. 89130  
Telephone: 702-645-3178

No. of Claims: 10 x \$5 = 100.00  
Receipt No.: 2055587 Check No.: 3140  
Init: ASR  
FOR BLM USE ONLY

**AFFIDAVIT OF PERFORMANCE OF ANNUAL WORK.** Also fill in Items 1 through 9 and the reverse side of this document.

**NOTICE OF INTENTION TO HOLD.** I intend to hold the claims(s)/site(s) listed on the reverse side of this document for the calendar year 20\_\_\_\_. Also fill in Items 1 through 4 and Item 9.

Notices of Intention to Hold are for mill sites and tunnel sites or for mining claims when assessment work has not been done, regardless of whether the annual assessment has been suspended, deferred, or not yet accrued. The filing of a Notice of Intention to Hold shall not relieve the owner of complying with federal and state laws pertaining to the performance of annual assessment work. Notices of Intention to Hold for mill sites or tunnel sites need not be county recorded. For mining claims the form filed with the Bureau of Land Management (BLM) must be identical to the one that was or will be filed with the county.

Evidence of Annual Assessment Work or a Notice of Intention to Hold must be filed each calendar year following the calendar year in which the claim/site was located. All claims listed on a single affidavit must be contiguous.

1. State of Arizona, County of Mohave ss:  
2. I, (Name) Maureen Walsh  
3. Reside at (Address) 6082 Moonlight Dr.  
City Las Vegas, County Clark, State N.V. Zip 89130

RECEIVED  
STATE OFFICE  
DEC 17 A 8:00  
MOHAVE, ARIZONA

being duly sworn, deposes and says that he/she is a citizen of the United States, more than eighteen years of age, that all of the facts set forth in this affidavit/notice, subject to the provisions and penalties of 18 U.S.C. 1001 pertaining to the filing of false, fictitious, or fraudulent statements with the United States, are true and correct according to the best of my knowledge, information and belief.

4. Owner's name and address (If not shown in Items 1-3 above). Check here if this is a change of address.

5. That I am personally acquainted with the mining claim(s). The work and improvements were made by and at the expense of the owner(s) of said claim(s). Said contiguous group of claims, listed on the reverse side of this document, are situated in the San Francisco Mining District, Mohave County, Arizona.

6. That between the dates starting at 12 o'clock noon on September 1, 208 and ending at 12 o'clock noon on September 1, 209 at least \$ 1100.00 Dollars worth of work and improvements were done and performed upon said claim(s) or upon one or more of a contiguous group of claims for the benefit of all, or wholly or partly outside of a contiguous group of claims for the benefit of all, not including the location work.

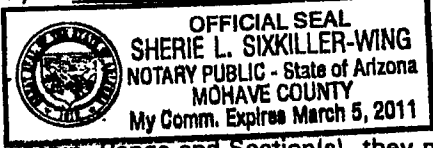
7. That the following persons were employed to perform the work and improvements described herein:



8. That the work and improvements performed were: Sampling ore Bump & Adits  
Road Maintenance, Running Adits

9. Dated: 12/11/09 Signature: Maureen Walsh  
 SUBSCRIBED AND SWORN TO before me, a Notary Public, this 11 day of December, 2009

by Maureen Elizabeth Walsh  
 Notary Public Sherie L. Sixkiller-Wing  
 MY COMMISSION EXPIRES March 5, 2011




If the claims/sites have consecutive BLM numbers and are in the same Township, Range and Section(s), they may be listed as follows:

Sample 1 - 10	A MC 19640 - 49	Dkt/Pg 1025/1-10 Recording #9106173-82	4N 20W 36
Claim/Site Name	Serial Number	Dkt/Pg or Record # of Orig Location Notice	TWN SHP RNG SEC(S)
<u>Brucite # 1</u>	<u>L364455</u>	<u>B:5415 P:210</u>	<u>19<sup>N</sup> 20<sup>W</sup> 7 S: E</u>
<u>Golden Gate</u>	<u>L363097</u>	<u>B:5330 P:769</u> <del>B:7029 P:455</del>	<u>19<sup>N</sup> 20<sup>W</sup> 20 N: E</u> <u>21 N: W</u>
<u>Banner</u>	<u>363098</u>	<u>B:5330 P:711</u>	<u>19<sup>N</sup> 20<sup>W</sup> 20 N: E</u> <u>21 N: W</u>
<u>Mitchell # 1</u>	<u>L364338</u>	<u>B:5413 P:513</u>	<u>19<sup>N</sup> 20<sup>W</sup> 20 N: W</u>
<u>Mitchell # 2</u>	<u>364339</u>	<u>B:5413 P:511</u>	<u>19<sup>N</sup> 20<sup>W</sup> 20 N: E</u>
<u>Mitchell # 3</u>	<u>L364822</u>	<u>B:5539 P:798</u>	<u>19<sup>N</sup> 20<sup>W</sup> 20 N: E N: W</u> <u>S: E S: W</u>
<u>Mitchell # 4</u>	<u>394709</u>	<u>B:7320 P:786</u>	<u>19<sup>N</sup> 20<sup>W</sup> 20 N: W</u>
<u>Mitchell # 5</u>	<u>394710</u>	<u>B:7320 P:788</u>	<u>19<sup>N</sup> 20<sup>W</sup> 20 S: W</u>
<u>Leland # 4</u>	<u>L394708</u>	<u>B:7320 P:784</u>	<u>19<sup>N</sup> 20<sup>W</sup> 17 S: W 20 N: W</u>
<u>Leland # 3</u>	<u>394711</u>	<u>B:7320 P:782</u>	<u>19<sup>N</sup> 20<sup>W</sup> 17 S: W</u> <u>S: E</u>

BLM requires a \$5 nonrefundable service charge for each mining claim, mill site or tunnel site payable on or before December 30<sup>th</sup> (not the 31<sup>st</sup>). Mail to:

Bureau of Land Management  
 222 North Central Avenue  
 Phoenix, Arizona 85004-2203  
 602-417-9200  
 www.az.blm.gov

This form is for the purpose of complying with the laws of the United States Department of the Interior, Bureau of Land Management and the State of Arizona pertaining to assessment work and/or notice of intention to hold. 30 U.S.C. 28, 43 CFR 3833.2, ARS 27-208. Subject to Paperwork Reduction Act and Privacy Act statements available at the BLM AZ State Office. This form is not copyrighted. It may be reproduced without permission.





**United States Department of the Interior**  
**Bureau of Land Management**  
 BUSINESS & SUPPORT SVCS DIV  
 ONE N CENTRAL AVE SUITE 800  
 PHOENIX, AZ 85004 -4427  
 Phone: (602) 417-9200

Receipt

No: 2055584

<b>Transaction #:</b> 2121646	
<b>Date of Transaction:</b> 12/17/2009	
<b>CUSTOMER:</b>	MAUREEN WALSH 6082 MOONLIGHT DR LAS VEGAS,NV 89130-1017 US

LINE #	QTY	DESCRIPTION	REMARKS	UNIT PRICE	TOTAL
1	1.00	LOCATABLE MINERALS / MINING CLAIMS- NOT NEW-UNADJUD, ONE AUTH NO. ONLY / MINING CLAIM MONEY RECEIVED CASES: AMC364455/\$100.00	POL (10)	- n/a -	100.00
<b>TOTAL:</b>					<b>\$100.00</b>

PAYMENT INFORMATION					
1	AMOUNT:	100.00	POSTMARKED:	12/14/2009	
	TYPE:	CHECK	RECEIVED:	12/17/2009	
	CHECK NO:	3140			
	NAME:	WALSH, MAUREEN 6082 MOONLIGHT DR LAS VEGAS NV 89130-1017 US			

REMARKS

This receipt was generated by the automated BLM Collections and Billing System and is a paper representation of a portion of the official electronic record contained therein.

UNITED STATES  
DEPARTMENT OF THE INTERIOR  
BUREAU OF LAND MANAGEMENT

MAINTENANCE FEE WAIVER CERTIFICATION

SEE INSTRUCTIONS ON REVERSE

AMC 364455  
AM 363097  
AMC 364338  
AMC 364822  
AMC 394708  
RECEIVED  
BLM AZ STATE OFFICE

474

FORM APPROVED  
OMB NO. 1004-0114  
Expires: December 31, 2002

2009 AUG 14 P 1:53

1. This small miner waiver is filed for the assessment year beginning at noon on September 1, 09, and ending at noon on September 1, 10.
2. The undersigned and all related parties owned ten or fewer mining claims, mill, or tunnel sites located and maintained on Federal lands in the United States of America on September 1, 09.
3. The undersigned have performed the assessment work required by law for each mining claim listed prior to filing this waiver and understand that by filing this form; an affidavit of assessment work must be recorded by the December 30th following the filing of this waiver.
4. The undersigned understand that if the assessment work obligation has not yet come due under 30 U.S.C. 28 (for those claims in their first assessment year only); a notice of intent to hold reciting this condition must be recorded by the December 30th following the filing of this waiver.
5. The undersigned understand that mill and tunnel sites may also be listed upon this waiver and be waived from payment of the maintenance fee; and that a notice of intent to hold for these sites is required to be recorded by the December 30th immediately following the filing of this waiver.
6. The undersigned understand and acknowledge that pursuant to 43 U.S.C. 1212 and 18 U.S.C. 1001; the filing or recording of a false, fictitious, or fraudulent document with the Bureau of Land Management may result in a fine of up to \$250,000, a prison term not to exceed five years, or both.
7. The mining claims, mill or tunnel sites for which this waiver from payment of the maintenance fees is requested are:

CLAIM OR SITE NAME	BLM RECORDATION SERIAL NUMBER
1. <u>Brucite # 1</u>	<u>364455</u>
2. <u>Golden Gate</u>	<u>363097</u>
3. <u>Banner</u>	<u>363098</u>
4. <u>Mitchell # 1</u>	<u>364338</u>
5. <u>Mitchell # 2</u>	<u>364339</u>
6. <u>Mitchell # 3</u>	<u>364822</u>
7. <u>Leland No 3</u>	<u>394711</u>
8. <u>Leland No 4</u>	<u>394708</u>
9. <u>Mitchell No 4</u>	<u>394709</u>
10. <u>Mitchell No 5</u>	<u>394710</u>

The owner(s) (claimants) of the above mining claims and sites are:

Maureen Walsh  
(Owner's Name - Please Print)  
6082 Moonlight Dr  
(Street or P.O. Box)  
Las Vegas NV 89130  
(City) (State) (Zip Code)

Maureen Walsh  
(Owner's Signature)

\_\_\_\_\_  
(Owner's Name - Please Print)

\_\_\_\_\_  
(Owner's Signature)

\_\_\_\_\_  
(Street or P.O. Box)

\_\_\_\_\_  
(City) (State) (Zip Code)

\_\_\_\_\_  
(Owner's Name - Please Print)

\_\_\_\_\_  
(Owner's Signature)

\_\_\_\_\_  
(Street or P.O. Box)

\_\_\_\_\_  
(City) (State) (Zip Code)

ENTERED IN COMPUTER  
22 9/22/09

(Owner's Name - Please Print)

(Owner's Signature)

(Street or P.O. Box)

(City)

(State)

(Zip Code)

(Owner's Name - Please Print)

(Owner's Signature)

(Street or P.O. Box)

(City)

(State)

(Zip Code)

(Owner's Name - Please Print)

(Owner's Signature)

(Street or P.O. Box)

(City)

(State)

(Zip Code)

(Owner's Name - Please Print)

(Owner's Signature)

(Street or P.O. Box)

(City)

(State)

(Zip Code)

### INSTRUCTIONS

1. This certification is made under the provisions of § 1744 of Title 43 and § 28-28k of Title 30 of the United States Code; and the regulations thereunder (43 CFR Part 3830).
2. The claimant(s) must fill in the dates in paragraph 1 for the beginning and ending of the assessment year for which this waiver is sought.
3. The claimant(s) must fill in the date in paragraph 2 for the beginning of the assessment year for which this waiver is sought.
4. All claim and site names and Bureau of Land Management (BLM) serial numbers must be listed for the mining claims, mill sites, and tunnel sites for which the waiver is sought.
5. All owners of the mining claims, mill sites, and tunnel sites and their addresses must be given.
6. This waiver form must be signed by all the claimants or their designated agent, in original form. If an agent is designated, a notarized designation of agent, signed by all of the claimants with proper address given, must be submitted with this waiver.
7. This form must be filed no later than September 1st for the upcoming assessment year in the BLM State Office where the mining claims or sites are recorded, or the waiver cannot be granted by the BLM. (Example: to obtain waiver for the assessment year 2000, which begins at noon on September 1, 1999, you must qualify for and file for a waiver no later than September 1, 1999 in the proper BLM State Office).
8. For all mining claims which require assessment work, you must record an affidavit of labor on or before the December 30th immediately following the filing of this waiver. For all other mining claims or sites waived, you must record a notice of intent to hold on or before the December 30th immediately following the filing of this waiver.
9. Mill and tunnel sites may also be listed upon this waiver and be waived from payment of the maintenance fee. A notice of intent to hold for these sites is required to be filed by the December 30th following the filing of this waiver.

### NOTICE/BURDEN HOURS STATEMENT

The Privacy Act of 1974, as amended, and the regulation in 43 CFR 2.48(d) provide that you be furnished the following information in connection with the information required by this certification of waiver from rental fees.

**AUTHORITY:** 30 U.S.C. 28-28k; 43 U.S.C. 1201, 1457, 1740, and 1744; and 43 CFR 3830.

**PRINCIPLE PURPOSE:** This information is to be used to verify that the owner(s) (claimants) of a mining claim has complied with 30 U.S.C. 28f and is entitled to perform assessment work in lieu of paying the maintenance fee for the mining claims listed on this form.

**ROUTINE USE:** (1) Adjudication of the claimant(s) certification of waiver from paying the maintenance fee otherwise required by 30 U.S.C. 28f. (2) Disclosure may be made to appropriate Federal agencies when location is made within the agency's geographic area of responsibility. (3) Information from the record and/or the record will be transferred to the appropriate Federal, State, or local agency, or a member of the public in response to a specific request for pertinent information. (4) Information may also be provided to the Department of Justice or in a proceeding before a court or adjudicative body; or to Federal, State, local or foreign agencies when needed for enforcement of civil or criminal codes or applicable regulations concerning title rights upon the public land.

**EFFECT OF NOT PROVIDING INFORMATION:** Disclosure of this information is required by 30 U.S.C. 28f and 43 CFR Part 3830 for those qualified claimants wishing to take the small miner waiver allowed. Failure to supply the information required in this form to support the claimants certification of waiver from payment of the otherwise required maintenance fees will result in the waiver being disallowed and the mining claims subject to forfeiture by BLM under 30 U.S.C. 28i.

The Paperwork Reduction Act of 1995 requires us to inform you that:

This information is being collected to allow the BLM to determine if you qualify for a waiver from the payment of \$100 per mining claim or site maintenance fee established in 30 U.S.C. 28f and the implementing regulations at 43 CFR 3830. A response to this request is required in accordance with the statute to obtain your benefit.

BLM would like you to know that you do not have to respond to this, or any other, Federal agency-sponsored information collection unless it displays a currently valid OMB control number.

Public reporting burden for this form is estimated to average 8 minutes (0.133 hours) per response, including time to review instructions, gathering and maintaining data, and completing and reviewing the form. Direct comments regarding this burden estimate, or any other aspect of this form, to the U.S. Department of the Interior, Bureau of Land Management, (1004-0114) Bureau Clearance Officer (WO-630), Mail Stop 401 LS, 1849 C St., N.W., Washington, D.C. 20240.

**FOR OFFICIAL USE ONLY**



B: 7365 P: 239

OFFICIAL RECORDS OF MOHAVE COUNTY JOAN MCCALL, COUNTY RECORDER

12/12/2008 08:26 AM Fee: \$19.00 DOC TYPE: PL PAID BY: MAUREEN WALSH



RECEIVED BLM AZ STATE OFFICE

2008 DEC 22 P 3:19

PHOENIX, ARIZONA

AMC 394708 AMC 363097 AMC 364338

A3850-1(NOV.2001)

Return Document to:

Maureen Walsh 6082 N. Moonlight Dr. Las Vegas NV. 89130 Telephone: 702-645-3178

No. of Claims: 6 Receipt No.: 1804708 Init: [Signature] Check No.: 3229 FOR BLM USE ONLY

[X] AFFIDAVIT OF PERFORMANCE OF ANNUAL WORK. Also fill in Items 1 through 9 and the reverse side of this document.

[ ] NOTICE OF INTENTION TO HOLD. I intend to hold the claims(s)/site(s) listed on the reverse side of this document for the calendar year 20\_\_\_. Also fill in Items 1 through 4 and Item 9.

Notices of Intention to Hold are for mill sites and tunnel sites or for mining claims when assessment work has not been done, regardless of whether the annual assessment has been suspended, deferred, or not yet accrued. The filing of a Notice of Intention to Hold shall not relieve the owner of complying with federal and state laws pertaining to the performance of annual assessment work. Notices of Intention to Hold for mill sites or tunnel sites need not be county recorded. For mining claims the form filed with the Bureau of Land Management (BLM) must be identical to the one that was or will be filed with the county.

Evidence of Annual Assessment Work or a Notice of Intention to Hold must be filed each calendar year following the calendar year in which the claim/site was located. All claims listed on a single affidavit must be contiguous.

- 1. State of Arizona, County of Mohave ss:
2. I, (Name) Maureen Walsh
3. Reside at (Address) 6082 N. Moonlight Dr. City Las Vegas, County Clark, State NV, Zip 89130

being duly sworn, deposes and says that he/she is a citizen of the United States, more than eighteen years of age, that all of the facts set forth in this affidavit/notice, subject to the provisions and penalties of 18 U.S.C. 1001 pertaining to the filing of false, fictitious, or fraudulent statements with the United States, are true and correct according to the best of my knowledge, information and belief.

4. Owner's name and address (If not shown in Items 1-3 above). Check here if this is a change of address. [ ]

5. That I am personally acquainted with the mining claim(s). The work and improvements were made by and at the expense of the owner(s) of said claim(s). Said contiguous group of claims, listed on the reverse side of this document, are situated in the SAN FRANCISCO Mining District, Mohave County, Arizona.

6. That between the dates starting at 12 o'clock noon on September 1, 2007 and ending at 12 o'clock noon on September 1, 2008 at least \$ 700.00 Dollars worth of work and improvements were done and performed upon said claim(s) or upon one or more of a contiguous group of claims for the benefit of all, or wholly or partly outside of a contiguous group of claims for the benefit of all, not including the location work.

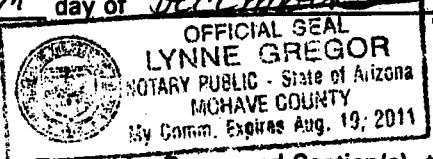
7. That the following persons were employed to perform the work and improvements described herein: [ ]

ENTERED INTO COMPUTER 1/12/09 [Signature]

8. That the work and improvements performed were: Road work  
Sampling, working Adit

9. Dated: 12-12-08 Signature: *Maureen Walsh*  
 SUBSCRIBED AND SWORN TO before me, a Notary Public, this 12<sup>th</sup> day of December, 2008

by MAUREEN ELIZABETH WALSH  
 Notary Public *Lynne Gregor*  
 MY COMMISSION EXPIRES 8/19/2011



If the claims/sites have consecutive BLM numbers and are in the same Township, Range and Section(s), they may be listed as follows:

Sample 1 - 10	A MC 19640 - 49	Dkt/Pg 1025/1-10 Recording #9106173-82	4N 20W 36
Claim/Site Name	Serial Number	Dkt/Pg or Record # of Orig Location Notice	TWN SHP RNG SEC(S)
<u>Bruceite #1</u>	<u>364455</u>	<u>5415 B: 7029 P: 210</u>	<u>19N 20W 7 &amp; 8</u>
<u>Golden Gate</u>	<u>363097</u>	<u>B: 7029 P: 455</u>	<u>19N 20W 21 &amp; 20</u>
<u>Banner</u>	<u>363098</u>	<u>B: 7029 P: 455</u>	<u>19N 20W 20</u>
<u>Mitchell #1</u>	<u>364338</u>	<u>B: 7029 P: 455</u>	<u>19N 20W 20</u>
<u>Mitchell #2</u>	<u>364339</u>	<u>B: 7029 P: 455</u>	<u>19N 20W 20</u>
<u>Mitchell #3</u>	<u>364822</u>	<u>B: 5539 P: 718</u>	<u>19N 20W 20</u>

BLM requires a \$5 nonrefundable service charge for each mining claim, mill site or tunnel site payable on or before December 30<sup>th</sup> (not the 31<sup>st</sup>). Mail to:

Bureau of Land Management  
 222 North Central Avenue  
 Phoenix, Arizona 85004-2203  
 602-417-9200  
 www.az.blm.gov

This form is for the purpose of complying with the laws of the United States Department of the Interior, Bureau of Land Management and the State of Arizona pertaining to assessment work and/or notice of intention to hold. 30 U.S.C. 28, 43 CFR 3833.2, ARS 27-208. Subject to Paperwork Reduction Act and Privacy Act statements available at the BLM AZ State Office. This form is not copyrighted. It may be reproduced without permission.

RECEIVED  
 BLM AZ STATE OFFICE  
 2008 DEC 22 P 3:19  
 PHOENIX, ARIZONA

BLM Date Stamp



B: 7365 P: 245

OFFICIAL RECORDS OF MOHAVE COUNTY JOAN MCCALL COUNTY RECORDER



12/12/2008 08:26 AM Fee: \$14.00 DOC TYPE: HOLD PAID BY: MAUREEN WALSH

2

RECEIVED BLM AZ STATE OFFICE

2008 DEC 22 P 3:19

PHOENIX, ARIZONA

NOTICE OF INTENTION TO HOLD MINING CLAIMS/SITES

When Recorded Return Document to:

Maureen Walsh  
6082 N. Moonlight Dr  
Las Vegas  
NV 89130

BLM Date Stamp

Check here if this is a change of address.

Telephone: 702-645-3178

E-mail Address

I (We) intend to hold the claims(s) and/or site(s) listed below for the calendar year 2009, and I (We) have filed or will file a Notice of Intent to Hold in the county where the claim (s) is located.

Reason for filing a Notice of Intent to Hold instead of an assessment work filing (check one):

- Maintenance fee was paid to maintain claim(s) during this assessment year.
- Mill or tunnel sites.
- Claim(s) was located during the current assessment year.
- BLM has deferred assessment work (attach copy of decision granting deferment, or pending petition for deferment-including date petition was filed.)

Line No.	AMC NUMBER	CLAIM/SITE NAME	COUNTY RECORDER DATA (if available)	TWP	RNG	SEC
1	394711	Leland N <sup>o</sup> 3	Mohave	19N	20W	17S.W
2	394708	Leland N <sup>o</sup> 4	Mohave	19N	20W	17S.W 20N.W
3	394709	Mitchell N <sup>o</sup> 4	Mohave	19N	20W	20N.W
4	394710	Mitchell N <sup>o</sup> 5	Mohave	19N	20W	20S.W
5						
6						
7						
8						
9						
10						



NOTICE OF INTENTION TO HOLD MINING CLAIMS/SITES  
page 2

BLM  
Date  
Stamp

2008 DEC 22 P 8:19  
PHOENIX, ARIZONA

RECEIVED  
BLM AZ STATE OFFICE

1. State of Arizona, County of Mohave

2. I (Name) Maureen Walsh

3. Reside at (Address) 6082 N. Moonlight Dr.

City Las Vegas County Clark State NV Zip 89130 being duly sworn, depose and say that I am a citizen of the United States, more than eighteen years of age, that all of the facts set forth in this notice, subject to the provisions and penalties of 18 U.S.C. 1001 pertaining to the filing of false, fictitious, or fraudulent statements with the United States, are true and correct according to the best of my knowledge, information and belief.

4. Owner's name and address (if not shown in Items 1-3 above).

5. Dated: 12/12/08 Signature: Maureen Walsh

Bureau of Land Management  
Arizona State Office  
[www.az.blm.gov](http://www.az.blm.gov)

No. of Claims: 4 x \$10 = 40.00  
Check No: 3229 Init. SM  
Receipt No.: 1844708  
For BLM Use Only

**United States Department of the Interior**  
**Bureau of Land Management**  
 BUSINESS & SUPPORT SVCS DIV  
 ONE N CENTRAL AVE SUITE 800  
 PHOENIX, AZ 85004 -4427  
 Phone: (602) 417-9200

Receipt

No: 1844708

<b>Transaction #:</b> 1904411	
<b>Date of Transaction:</b> 12/23/2008	
<b>CUSTOMER:</b>	MAUREEN WALSH 6082 MOONLIGHT DR LAS VEGAS,NV 89130-1017 US

LINE #	QTY	DESCRIPTION	REMARKS	UNIT PRICE	TOTAL
1	1.00	LOCATABLE MINERALS / MINING CLAIMS-NOT NEW-UNADJUD,ONE AUTH NO. ONLY / MINING CLAIM MONEY RECEIVED CASES: AMC394711/\$100.00	NOI/POL	- n/a -	100.00
<b>TOTAL:</b>					<b>\$100.00</b>

PAYMENT INFORMATION					
1	AMOUNT:	100.00	POSTMARKED:	12/19/2008	
	TYPE:	CHECK	RECEIVED:	12/22/2008	
	CHECK NO:	3229			
	NAME:	WALSH, MAUREEN 6082 MOONLIGHT DR LAS VEGAS NV 89130-1017 US			

REMARKS

This receipt was generated by the automated BLM Collections and Billing System and is a paper representation of a portion of the official electronic record contained therein.

UNITED STATES  
DEPARTMENT OF THE INTERIOR  
BUREAU OF LAND MANAGEMENT

MAINTENANCE FEE WAIVER CERTIFICATION

SEE INSTRUCTIONS ON REVERSE

Amc 386116

4mc

Amc 386099  
Amc 364455  
Amc 363097  
Amc 364338  
Amc 364822

FORM APPROVED  
OMB NO. 1004-0114  
Expires: December 31, 2002

269

1. This small miner waiver is filed for the assessment year beginning at noon on September 1, 08 and ending at noon on September 1, 09.
2. The undersigned and all related parties owned ten or fewer mining claims, mill, or tunnel sites located and maintained on Federal lands in the United States of America on September 1, 08.
3. The undersigned have performed the assessment work required by law for each mining claim listed prior to filing this waiver and understand that by filing this form; an affidavit of assessment work must be recorded by the December 30th following the filing of this waiver.
4. The undersigned understand that if the assessment work obligation has not yet come due under 30 U.S.C. 28 (for those claims in their first assessment year only); a notice of intent to hold reciting this condition must be recorded by the December 30th following the filing of this waiver.
5. The undersigned understand that mill and tunnel sites may also be listed upon this waiver and be waived from payment of the maintenance fee; and that a notice of intent to hold for these sites is required to be recorded by the December 30th immediately following the filing of this waiver.
6. The undersigned understand and acknowledge that pursuant to 43 U.S.C. 1212 and 18 U.S.C. 1001; the filing or recording of a false, fictitious, or fraudulent document with the Bureau of Land Management may result in a fine of up to \$250,000, a prison term not to exceed five years, or both.
7. The mining claims, mill or tunnel sites for which this waiver from payment of the maintenance fees is requested are:

CLAIM OR SITE NAME	BLM RECORDATION SERIAL NUMBER
1. BRUCITE # 1	364455
2. Golden Gate	363097
3. Banner	363098
4. Mitchell # 1	364338
5. Mitchell # 2	364339
6. Mitchell # 3	364822
7. Leland # 3	386099 closed
8. Leland # 4	386100 closed
9. Mitchell # 4	386116 closed
10. Mitchell # 5	386117 closed

The owner(s) (claimants) of the above mining claims and sites are:

Maureen Walsh  
(Owner's Name - Please Print)  
6082 Mountain Dr  
(Street or P.O. Box)  
Las Vegas NV 89120  
(City) (State) (Zip Code)

*Maureen Walsh*  
(Owner's Signature)

(Owner's Name - Please Print)  
(Street or P.O. Box)  
(City) (State) (Zip Code)

(Owner's Name - Please Print)  
(Street or P.O. Box)  
(City) (State) (Zip Code)

(Continued on reverse)

RECEIVED  
BLM. AZ STATE OFFICE  
2008 AUG 18 A 10:48  
PHOENIX ARIZONA

(Owner's Signature)



(Owner's Name - Please Print)

(Owner's Signature)

(Street or P.O. Box)

(City)

(State)

(Zip Code)

(Owner's Name - Please Print)

(Owner's Signature)

(Street or P.O. Box)

(City)

(State)

(Zip Code)

(Owner's Name - Please Print)

(Owner's Signature)

(Street or P.O. Box)

(City)

(State)

(Zip Code)

(Owner's Name - Please Print)

(Owner's Signature)

(Street or P.O. Box)

(City)

(State)

(Zip Code)

INSTRUCTIONS

- 1. This certification is made under the provisions of § 1744 of Title 43 and § 28-28k of Title 30 of the United States Code; and the regulations thereunder (43 CFR Part 3830).
2. The claimant(s) must fill in the dates in paragraph 1 for the beginning and ending of the assessment year for which this waiver is sought.
3. The claimant(s) must fill in the date in paragraph 2 for the beginning of the assessment year for which this waiver is sought.
4. All claim and site names and Bureau of Land Management (BLM) serial numbers must be listed for the mining claims, mill sites, and tunnel sites for which the waiver is sought.
5. All owners of the mining claims, mill sites, and tunnel sites and their addresses must be given.
6. This waiver form must be signed by all the claimants or their designated agent, in original form. If an agent is designated, a notarized designation of agent, signed by all of the claimants with proper address given, must be submitted with this waiver.

- 7. This form must be filed no later than September 1st for the upcoming assessment year in the BLM State Office where the mining claims or sites are recorded, or the waiver cannot be granted by the BLM. (Example: to obtain a waiver for the assessment year 2000, which begins at noon on September 1, 1999, you must qualify for and file for a waiver no later than September 1, 1999 in the proper BLM State Office).
8. For all mining claims which require assessment work, you must record an affidavit of labor on or before the December 30th immediately following the filing of this waiver. For all other mining claims or sites waived, you must record a notice of intent to hold on or before the December 30th immediately following the filing of this waiver.
9. Mill and tunnel sites may also be listed upon this waiver and be waived from payment of the maintenance fee. A notice of intent to hold for these sites is required to be filed by the December 30th following the filing of this waiver.

NOTICE/BURDEN HOURS STATEMENT

The Privacy Act of 1974, as amended, and the regulation in 43 CFR 2.48(d) provide that you be furnished the following information in connection with the information required by this certification of waiver from rental fees.

AUTHORITY: 30 U.S.C. 28-28k; 43 U.S.C. 1201, 1457, 1740, and 1744; and 43 CFR 3830.

PRINCIPLE PURPOSE: This information is to be used to verify that the owner(s) (claimants) of a mining claim has complied with 30 U.S.C. 28f and is entitled to perform assessment work in lieu of paying the maintenance fee for the mining claims listed on this form.

ROUTINE USE: (1) Adjudication of the claimant(s) certification of waiver from paying the maintenance fee otherwise required by 30 U.S.C. 28f. (2) Disclosure may be made to appropriate Federal agencies when location is made within the agency's geographic area of responsibility. (3) Information from the record and/or the record will be transferred to the appropriate Federal, State, or local agency, or a member of the public in response to a specific request for pertinent information. (4) Information may also be provided to the Department of Justice or in a proceeding before a court or adjudicative body; or to Federal, State, local or foreign agencies when needed for enforcement of civil or criminal codes or applicable regulations concerning title rights upon the public land.

EFFECT OF NOT PROVIDING INFORMATION: Disclosure of this information is required by 30 U.S.C. 28f and 43 CFR Part 3830 for those qualified claimants wishing to take the small miner waiver allowed. Failure to supply the information required in this form to support the claimants certification of waiver from payment of the otherwise required maintenance fees will result in the waiver being disallowed and the mining claims subject to forfeiture by BLM under 30 U.S.C. 28i.

The Paperwork Reduction Act of 1995 requires us to inform you that:

This information is being collected to allow the BLM to determine if you qualify for a waiver from the payment of \$100 per mining claim or site maintenance fee established in 30 U.S.C. 28f and the implementing regulations at 43 CFR 3830. A response to this request is required in accordance with the statute to obtain your benefit.

BLM would like you to know that you do not have to respond to this, or any other, Federal agency-sponsored information collection unless it displays a currently valid OMB control number.

Public reporting burden for this form is estimated to average 8 minutes (0.133 hours) per response, including time to review instructions, gathering and maintaining data, and completing and reviewing the form. Direct comments regarding this burden estimate, or any other aspect of this form, to the U.S. Department of the Interior, Bureau of Land Management, (1004-0114) Bureau Clearance Officer (WO-630), Mail Stop 401 LS, 1849 C St., N.W., Washington, D.C. 20240.

PHOENIX, ARIZONA

FOR OFFICIAL USE ONLY
2008 AUG 18 4 10 48

RECEIVED
BLM, AZ STATE OFFICE

AMC 364338

PAGE: 1 of 2 FEE # 2007098635

B: 7029 P: 453

OFFICIAL RECORDS OF MOHAVE COUNTY JOAN MCCALL COUNTY RECORDER



11/21/2007 11:59 AM Fee: \$19.00

DOC TYPE: PL PAID BY: MAUREEN WALSH AMC 363097

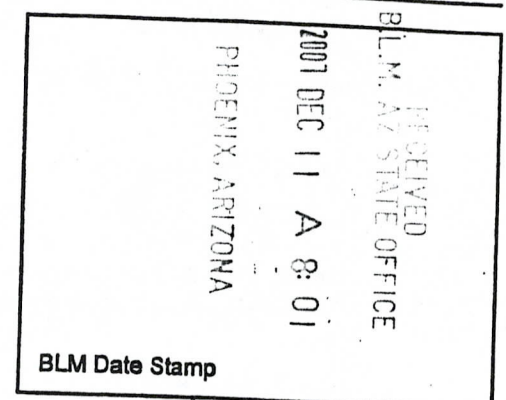
AMC 364455

2

Return Document to:

Maureen Walsh  
6082 N. Moonlight Dr.  
Las Vegas NV. 89130

Telephone: 702-645-3178



SELECT ONLY ONE:

AFFIDAVIT OF PERFORMANCE OF ANNUAL WORK. Also fill in Items 1 through 9 on the reverse side of this document.

NOTICE OF INTENTION TO HOLD. I intend to hold the claims(s)/site(s) listed below for the calendar year 20\_\_.

AMC 364822

AMC NUMBER	CLAIM/SITE NAME	COUNTY RECORDER DATA	SEC	TWP	RNG
364455	Brucite #1	Mohave	7,8	19N	20W
363097	Golden Gate	Mohave	21,20	19N	20W
363098	Banner	Mohave	20	19N	20W
364338	Mitchell #1	Mohave	20	19N	20W
364339	Mitchell #2	Mohave	20	19N	20W
364822	Mitchell #3	Mohave	20	19N	20W

BLM requires a \$5 nonrefundable service charge for each mining claim, mill site or tunnel site payable on or before December 30<sup>th</sup> (not the 31<sup>st</sup>). Mail to:

Bureau of Land Management  
222 North Central Avenue  
Phoenix, Arizona 85004-2203  
602-417-9200  
www.az.blm.gov

NO. OF CLAIMS	6	X \$5 =	\$30.00
CHECK NO.	1491	INIT	SPB
BLM USE ONLY			

AZ-3850-1 (December 2003)

RE 1/2/2008



Notices of Intention to Hold are for mill sites, tunnel sites or mining claims when assessment work has not been done, regardless of whether the annual assessment has been suspended, deferred, or not yet accrued. The filing of a Notice of Intention to Hold shall not relieve the owner of complying with Federal and State laws pertaining to the performance of annual assessment work. Notices of Intention to Hold for mill sites or tunnel sites need not be county recorded. For mining claims the form filed with the Bureau of Land Management must be identical to the one that was or will be filed with the County. All claims listed on a single affidavit must be contiguous.

Evidence of Annual Assessment Work or a Notice of Intention to Hold must be filed each calendar year following the calendar year in which the claim/site was located.

1. State of Arizona, County of Mohave ss:

2. I, (Name) Maureen Walsh

3. Reside at (Address) 6082 N. Moonlight DR.

City Las Vegas, County Clark, State NV Zip 89130 being duly sworn, depose and say that I am a citizen of the United States, more than eighteen years of age, that all of the facts set forth in this affidavit/notice, subject to the provisions and penalties of 18 U.S.C. 1001 pertaining to the filing of false, fictitious, or fraudulent statements with the United States, are true and correct according to the best of my knowledge, information and belief.

4. Owner's name and address (If not shown in Items 1-3 above) \_\_\_\_\_

5. That I am personally acquainted with the mining claim(s). The work and improvements were made by and at the expense of the owner(s) of said claim(s). Said contiguous group of claims, listed on the reverse side of this document, are situated in the SAN FRANCISCO Mining District, Mohave County, Arizona.

6. That between the dates starting at 12 o'clock noon on September 1, 2006 and ending at 12 o'clock noon on September 1, 2007 at least \$ 600.00 dollars worth of work and improvements were done and performed upon said claim(s) or upon one or more of a contiguous group of claims for the benefit of all, wholly or partly outside of a contiguous group of claims for the benefit of all, not including the location work.

7. That the following persons were employed to perform the work and improvements described herein: \_\_\_\_\_

8. That the work and improvements performed were: Road Repair & Maintenance  
Sampling.


9. Dated: 11-21-07 Signature: Maureen Walsh

SUBSCRIBED AND SWORN TO before me, a Notary Public, this 21<sup>st</sup> day of November 20 07

By: Maureen Walsh

Notary Public Donene M. Masters

MY COMMISSION EXPIRES 12/08/08



PRIVACY ACT STATEMENT – This information is being collected pursuant to 30 U.S.C. 28, 43 CFR 3833.2, and ARS 27-208, in compliance with the laws of the USDI, Bureau of Land Management, and the State of Arizona. The purpose of this collection is to facilitate processing of claims or applications. This form is covered by Privacy Act Notice #INTERIOR/LLM-32 and is subject to the routine uses stated in that notice. Privacy Act Notice #INTERIOR/LLM-32 is available at the BLM Arizona State Office. This form may be locally reproduced. AZ-3850-1 (December 2003)



United States Department of the Interior

**Bureau of Land Management**  
 BUSINESS & SUPPORT SVCS DIV  
 ONE N CENTRAL AVE SUITE 800  
 PHOENIX, AZ 85004 -4427  
 Phone: (602) 417-9200

Receipt

No: 1620786

<b>Transaction #:</b> 1673929	
<b>Date of Transaction:</b> 12/13/2007	
<b>CUSTOMER:</b>	MAUREEN WALSH 6082 N MOONLIGHT DR LAS VEGAS,NV 89130

LINE #	QTY	DESCRIPTION	REMARKS	UNIT PRICE	TOTAL
1	1.00	LOCATABLE MINERALS / MINING CLAIMS-NOT NEW-UNADJUD,ONE AUTH NO. ONLY / MINING CLAIM MONEY RECEIVED (455) <b>CASES:</b> AMC364455/\$60.00	POL	- n/a -	60.00
<b>TOTAL:</b>					<b>\$60.00</b>

PAYMENT INFORMATION					
1	AMOUNT:	\$60.00	POSTMARKED:	12/3/07 0:00	
	TYPE:	CHECK	RECEIVED:	12/11/2007	
	CHECK NO:	1491			
	NAME:	WALSH, MAUREEN 6082 N MOONLIGHT DR LAS VEGAS NV 89130			

REMARKS

This receipt was generated by the automated BLM Collections and Billing System and is a paper representation of a portion of the official electronic record contained therein.

127 RE

AMC 363097  
AMC 364338  
FORM APPROVED  
OMB NO. 1004-0114  
Expires: December 31, 2006  
AMC 364822

MAINTENANCE FEE WAIVER CERTIFICATION

SEE INSTRUCTIONS ON REVERSE

1. This small miner waiver is filed for the assessment year beginning at noon on September 1, 07 and ending at noon on September 1, 08
2. The undersigned and all related parties owned ten or fewer mining claims, mill, or tunnel sites located and maintained on Federal lands in the United States of America on September 1, 07.
3. The undersigned have performed the assessment work required by law for each mining claim listed prior to filing this waiver and understand that by filing this form; an affidavit of assessment work must be recorded by the December 30th following the filing of this waiver.
4. The undersigned understand that if the assessment work obligation has not yet come due under 30 U.S.C. 28 (for those claims in their first assessment year only); a notice of intent to hold reciting this condition must be recorded by the December 30th following the filing of this waiver.
5. The undersigned understand that mill and tunnel sites may also be listed upon this waiver and be waived from payment of the maintenance fee; and that a notice of intent to hold for these sites is required to be recorded by the December 30th immediately following the filing of this waiver.
6. The undersigned understand and acknowledge that pursuant to 43 U.S.C. 1212 and 18 U.S.C. 1001; the filing or recording of a false, fictitious, or fraudulent document with the Bureau of Land Management may result in a fine of up to \$250,000, a prison term not to exceed five years, or both.
7. The mining claims, mill or tunnel sites for which this waiver from payment of the maintenance fees is requested are:

CLAIM OR SITE NAME	BLM RECORDATION SERIAL NUMBER
1. BRUCITE # 1	364455
2. GOLDEN GATE	363097
3. BANNER	363098
4. MITCHELL # 1	364338
5. MITCHELL # 2	364339
6. MITCHELL # 3	364822
7.	
8.	
9.	
10.	

The owner(s) (claimants) of the above mining claims and sites are:

MAUREEN WALSH *Maureen Walsh*  
 (Owner's Name - Please Print) (Owner's Signature)  
 6082 N. MOONLIGHT DR.  
 (Street or P.O. Box)  
 LAS VEGAS NV 89130  
 (City) (State) (Zip Code)

RICHARD SERETTA *Richard Seretta*  
 (Owner's Name - Please Print) (Owner's Signature)  
 6082 N. MOONLIGHT DR.  
 (Street or P.O. Box)  
 LAS VEGAS NV 89130  
 (City) (State) (Zip Code)

\_\_\_\_\_  
 (Owner's Name - Please Print) (Owner's Signature)  
 \_\_\_\_\_  
 (Street or P.O. Box)  
 \_\_\_\_\_  
 (City) (State) (Zip Code)

(Continued on page 2)

RE 8/3/07

ENTERED IN COMPUTER



(Owner's Name - Please Print)	(Owner's Signature)		
(Street or P.O. Box)	(City)	(State)	(Zip Code)
(Owner's Name - Please Print)	(Owner's Signature)		
(Street or P.O. Box)	(City)	(State)	(Zip Code)
(Owner's Name - Please Print)	(Owner's Signature)		
(Street or P.O. Box)	(City)	(State)	(Zip Code)
(Owner's Name - Please Print)	(Owner's Signature)		
(Street or P.O. Box)	(City)	(State)	(Zip Code)

**INSTRUCTIONS**

- |  |  |
|--|--|
| <ol style="list-style-type: none"> <li>1. This certification is made under the provisions of § 1744 of Title 43 and § 28-28k of Title 30 of the United States Code; and the regulations thereunder (43 CFR Part 3830).</li> <li>2. The claimant(s) <b>must</b> fill in the dates in paragraph 1 for the beginning and ending of the assessment year for which this waiver is sought.</li> <li>3. The claimant(s) <b>must</b> fill in the date in paragraph 2 for the beginning of the assessment year for which this waiver is sought.</li> <li>4. All claim and site names and Bureau of Land Management (BLM) serial numbers <b>must</b> be listed for the mining claims, mill sites, and tunnel sites for which the waiver is sought.</li> <li>5. All owners of the mining claims, mill sites, and tunnel sites and their addresses <b>must</b> be given.</li> <li>6. This waiver form <b>must</b> be signed by all the claimants or their designated agent, in original form. If an agent is designated, a notarized designation of agent, signed by all of the claimants with proper address given, <b>must</b> be submitted with this waiver.</li> </ol> | <ol style="list-style-type: none"> <li>7. This form <b>must</b> be filed no later than September 1st for the upcoming assessment year in the BLM State Office where the mining claims or sites are recorded, or the waiver cannot be granted by the BLM. (Example: to obtain a waiver for the assessment year 2000, which begins at noon on September 1, 1999, you <b>must</b> qualify for and file for a waiver no later than September 1, 1999, in the proper BLM State Office).</li> <li>8. For all mining claims which require assessment work, you <b>must</b> record an affidavit of labor on or before the December 30th immediately following the filing of this waiver. For all other mining claims or sites waived, you <b>must</b> record a notice of intent to hold on or before the December 30th immediately following the filing of this waiver.</li> <li>9. Mill and tunnel sites may also be listed upon this waiver and be waived from payment of the maintenance fee. A notice of intent to hold for these sites is required to be filed by the December 30th following the filing of this waiver.</li> </ol> |
|--|--|

**NOTICE/BURDEN HOURS STATEMENT**

The Privacy Act of 1974, *as amended*, and the regulation in 43 CFR 2.48(d) provide that you be furnished the following information in connection with the information required by this certification of waiver from rental fees.

**AUTHORITY:** 30 U.S.C. 28-28k; 43 U.S.C. 1201, 1457, 1740, and 1744; and 43 CFR 3830.

**PRINCIPLE PURPOSE:** This information is to be used to verify that the owner(s) (claimants) of a mining claim has complied with 30 U.S.C. 28f and is entitled to perform assessment work in lieu of paying the maintenance fee for the mining claims listed on this form.

**ROUTINE USE:** (1) Adjudication of the claimant(s) certification of waiver from paying the maintenance fee otherwise required by 30 U.S.C. 28f. (2) Disclosure may be made to appropriate Federal agencies when location is made within the agency's geographic area of responsibility. (3) Information from the record and/or the record will be transferred to the appropriate Federal, State, or local agency, or a member of the public in response to a specific request for pertinent information. (4) Information may also be provided to the Department of Justice or in a proceeding before a court or adjudicative body; or to Federal, State, local or foreign agencies when needed for enforcement of civil or criminal codes or applicable regulations concerning title rights upon the public land.

**EFFECT OF NOT PROVIDING INFORMATION:** Disclosure of this information is required by 30 U.S.C. 28f and 43 CFR Part 3830 for those qualified claimants wishing to take the small miner waiver allowed. Failure to supply the information required in this form to support the claimants certification of waiver from payment of the otherwise required maintenance fees will result in the waiver being disallowed and the mining claims subject to forfeiture by BLM under 30 U.S.C. 28i.

The Paperwork Reduction Act of 1995 requires us to inform you that:

This information is being collected to allow the BLM to determine if you qualify for a waiver from the payment of \$100 per mining claim or site maintenance fee established in 30 U.S.C. 28f and the implementing regulations at 43 CFR 3830. A response to this request is required in accordance with the statute to obtain your benefit.

BLM would like you to know that you do not have to respond to this, or any other, Federal agency-sponsored information collection unless it displays a currently valid OMB control number.

Public reporting burden for this form is estimated to average 8 minutes (0.133 hours) per response, including time to review instructions, gathering and maintaining data, and completing and reviewing the form. Direct comments regarding this burden estimate, or any other aspect of this form, to the U.S. Department of the Interior, Bureau of Land Management, (1004-0114) Bureau Information Collection Clearance Officer (WO-630), Mail Stop 401 LS, 1849 C St, N.W., Washington, D.C. 20240.

FOR OFFICIAL USE ONLY

PHOENIX, ARIZONA

2007 AUG - 1 A 8:29

RECEIVED  
BLM AZ STATE OFFICE



Mary Hyde,

12-7-06

AMC 363097

Per your conversation with Richard I, Maureen am sending this letter to request the following: please use check # 1177 which was previously sent for payment, in error and apply it for the charge for our filing the enclosed document (Notice of Intention to Hold)

Richard and I both would like to thank you for your service, you have been of great assistance. By calling us to make us aware of the payment and using this check for the current document saves us time.

Again, thank you. Should you need to contact us please do so.

Home - 702-645-3178

cell 702-296-8538

Sincerely,  
Maureen Welch  
6082 N Moonlight Dr  
Las Vegas, NV 89130

28



B:6567 P:186

OFFICIAL RECORDS  
OF MOHAVE COUNTY  
JOAN MCCALL,  
COUNTY RECORDER

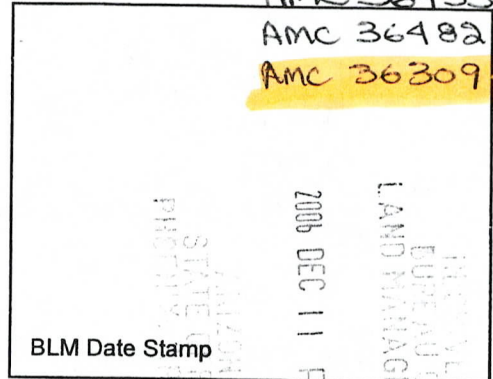


12/04/2006 09:30 AM Fee: \$14.00  
DOC TYPE: HOLD  
PAID BY: MAUREEN WALSH

AMC 364455  
AMC 364338  
AMC 364822  
AMC 363097

Return Document to:

Maureen Walsh  
6082 N. Moonlight Dr.  
LAS Vegas  
NV. 89130  
Telephone: 645-3178



SELECT ONLY ONE:

- AFFIDAVIT OF PERFORMANCE OF ANNUAL WORK. Also fill in Items 1 through 9 on the reverse side of this document.
- NOTICE OF INTENTION TO HOLD. I intend to hold the claims(s)/site(s) listed below for the calendar year 20\_\_\_. Also fill in Items 1 through 4 and Item 9 on the reverse side of this document.

AMC NUMBER	CLAIM/SITE NAME	COUNTY RECORDER DATA	SEC	TWP	RNG
364455	BRUCITE #1	MOHAVE	7+8	19N	20W
364338	MITCHELL #1	MOHAVE	20 <sup>NW</sup>	19N	20W
364339	MITCHELL #2	MOHAVE	20 <sup>NW</sup>	19N	20W
364822	MITCHELL #3	MOHAVE	20 <sup>NE</sup>	19N	20W
363097	GOLDEN GATE	MOHAVE	21/20	19N	20W
363098	BANNER	MOHAVE	20	19N	20W

BLM requires a \$5 nonrefundable service charge for each mining claim, mill site or tunnel site payable on or before December 30<sup>th</sup> (not the 31<sup>st</sup>). Mail to:

Bureau of Land Management  
222 North Central Avenue  
Phoenix, Arizona 85004-2203  
602-417-9200  
www.az.blm.gov

NO. OF CLAIMS \_\_\_\_\_ X \$5 = \_\_\_\_\_  
CHECK NO. \_\_\_\_\_ INIT \_\_\_\_\_  
BLM USE ONLY

20 12 11 50



Notices of Intention to Hold are for mill sites, tunnel sites or mining claims when assessment work has not been done, regardless of whether the annual assessment has been suspended, deferred, or not yet accrued. The filing of a Notice of Intention to Hold shall not relieve the owner of complying with Federal and State laws pertaining to the performance of annual assessment work. Notices of Intention to Hold for mill sites or tunnel sites need not be county recorded. For mining claims the form filed with the Bureau of Land Management must be identical to the one that was or will be filed with the County. All claims listed on a single affidavit must be contiguous.

Evidence of Annual Assessment Work or a Notice of Intention to Hold must be filed each calendar year following the calendar year in which the claim/site was located.

1. State of Arizona, County of MOHAVE ss:
2. I, (Name) MAUREEN WALSH & RICHARD SERETTA
3. Reside at (Address) 6082 N. MOONLIGHT DR.  
City LAS VEGAS County CLARK, State NV Zip 89130 being duly sworn, depose and say that I am a citizen of the United States, more than eighteen years of age, that all of the facts set forth in this affidavit/notice, subject to the provisions and penalties of 18 U.S.C. 1001 pertaining to the filing of false, fictitious, or fraudulent statements with the United States, are true and correct according to the best of my knowledge, information and belief.
4. Owner's name and address (If not shown in Items 1-3 above). SAME

5. That I am personally acquainted with the mining claim(s). The work and improvements were made by and at the expense of the owner(s) of said claim(s). Said contiguous group of claims, listed on the reverse side of this document, are situated in the SAN FRANCISCO Mining District, MOHAVE County, Arizona.

6. That between the dates starting at 12 o'clock noon on September 1, 205 and ending at 12 o'clock noon on September 1, 206 at least \$ 1200.00 dollars worth of work and improvements were done and performed upon said claim(s) or upon one or more of a contiguous group of claims for the benefit of all, wholly or partly outside of a contiguous group of claims for the benefit of all, not including the location work.

7. That the following persons were employed to perform the work and improvements described herein: JACK BARNER & RICHARD SERETTA

8. That the work and improvements performed were: ROAD WORK  
WORKING ADIT


9. Dated: 12-4-06 Signature: Richard Seretta & Maureen Walsh

SUBSCRIBED AND SWORN TO before me, a Notary Public, this 4th day of Dec 20 06

By: RICHARD SERETTA AND MAUREEN WALSH

Notary Public: Sheila Crane Bolduc

MY COMMISSION EXPIRES MARCH 15, 2008



PRIVACY ACT STATEMENT - This information is being collected pursuant to 30 U.S.C. 28, 43 CFR 3833.2, and ARS 27-208, in compliance with the laws of the USDI, Bureau of Land Management, and the State of Arizona. The purpose of this collection is to facilitate processing of claims or applications. This form is covered by Privacy Act Notice #INTERIOR/LLM-32 and is subject to the routine uses stated in that notice. Privacy Act Notice #INTERIOR/LLM-32 is available at the BLM Arizona State Office. This form may be locally reproduced. AZ-3850-1 (December 2003)



Mr. Walsh  
6082 N Moonlight Dr  
Las Vegas, NV 89130

9333

Bureau of Land Management  
Arizona State Office  
222 N Central Ave  
Phoenix, AZ 85004-2003

---

**United States Department of the Interior**  
**Bureau of Land Management**  
 BUSINESS & SUPPORT SVCS DIV  
 ONE N CENTRAL AVE SUITE 800  
 PHOENIX, AZ 85004 -4427  
 Phone: (602) 417-9200

Receipt

No: 1333659

<b>Transaction #:</b> 1378738	
<b>Date of Transaction:</b> 08/14/2006	
<b>CUSTOMER:</b>	MAUREEN WALSH 6082 N MOONLIGHT DR LAS VEGAS,NV 89130

LINE #	QTY	DESCRIPTION	REMARKS	UNIT PRICE	TOTAL
1	1.00	LOCATABLE MINERALS / MINING CLAIMS- NOT NEW-UNADJUD,ONE AUTH NO. ONLY / MINING CLAIM MONEY RECEIVED (455) <b>CASES: AMC364455/\$60.00</b>	WAIVER / NO POL	- n/a -	60.00
<b>TOTAL:</b>					<b>\$60.00</b>

PAYMENT INFORMATION			
1	<b>AMOUNT:</b>	\$60.00	<b>POSTMARKED:</b> 08/08/2006
	<b>TYPE:</b>	CHECK	<b>RECEIVED:</b> 08/14/2006
	<b>CHECK NO:</b>	1177	
	<b>NAME:</b>	WALSH, MAUREEN 6082 N MOONLIGHT DR LAS VEGAS NV 89130	

REMARKS

This receipt was generated by the automated BLM Collections and Billing System and is a paper representation of a portion of the official electronic record contained therein.

UNITED STATES DEPARTMENT OF THE INTERIOR  
BUREAU OF LAND MANAGEMENT

215

**MAINTENANCE FEE WAIVER CERTIFICATION**

SEE INSTRUCTIONS ON REVERSE

AMC 364822

AMC 363097

AMC 364338

FORM APPROVED  
OMB NO. 1004-0114  
Expires: December 31, 2006

AMC 364455

1. This small miner waiver is filed for the assessment year beginning at noon on September 1, 06 and ending at noon on September 1, 07.
2. The undersigned and all related parties owned ten or fewer mining claims, mill, or tunnel sites located and maintained on Federal lands in the United States of America on September 1, 06.
3. The undersigned have performed the assessment work required by law for each mining claim listed prior to filing this waiver and understand that by filing this form; an affidavit of assessment work must be recorded by the December 30th following the filing of this waiver.
4. The undersigned understand that if the assessment work obligation has not yet come due under 30 U.S.C. 28 (for those claims in their first assessment year only); a notice of intent to hold reciting this condition must be recorded by the December 30th following the filing of this waiver.
5. The undersigned understand that mill and tunnel sites may also be listed upon this waiver and be waived from payment of the maintenance fee; and that a notice of intent to hold for these sites is required to be recorded by the December 30th immediately following the filing of this waiver.
6. The undersigned understand and acknowledge that pursuant to 43 U.S.C. 1212 and 18 U.S.C. 1001; the filing or recording of a false, fictitious, or fraudulent document with the Bureau of Land Management may result in a fine of up to \$250,000, a prison term not to exceed five years, or both.
7. The mining claims, mill or tunnel sites for which this waiver from payment of the maintenance fees is requested are:

CLAIM OR SITE NAME	BLM RECORDATION SERIAL NUMBER
1. <u>Brucite #1</u>	<u>364455</u>
2. <u>Golden Gate</u>	<u>363097</u>
3. <u>Banner</u>	<u>363098</u>
4. <u>Mitchell #1</u>	<u>364338</u>
5. <u>Mitchell #2</u>	<u>364339</u>
6. <u>Mitchell #3</u>	<u>364822</u>
7.	
8.	
9.	
10.	

RECEIVED  
 B.L.M. AZ STATE OFFICE  
 2008 AUG 14 9:00  
 PHOENIX ARIZONA

The owner(s) (claimants) of the above mining claims and sites are:

Maureen Walsh  
 (Owner's Name - Please Print)  
6082 N. Moonlight Dr.  
 (Street or P.O. Box)  
Las Vegas NV 89130  
 (City) (State) (Zip Code)

Maureen Walsh  
 (Owner's Signature)

Richard Seretta  
 (Owner's Name - Please Print)  
6082 N. Moonlight Dr.  
 (Street or P.O. Box)  
Las Vegas NV 89130  
 (City) (State) (Zip Code)

Richard Seretta  
 (Owner's Signature)

\_\_\_\_\_  
 (Owner's Name - Please Print)  
 \_\_\_\_\_  
 (Street or P.O. Box)  
 \_\_\_\_\_  
 (City) (State) (Zip Code)

\_\_\_\_\_  
 (Owner's Signature)

(Continued on page 2)

ENTERED IN COMPUTER  
 8/18/06 *MHyde*



(Owner's Name - Please Print)	(Owner's Signature)		
(Street or P.O. Box)	(City)	(State)	(Zip Code)
(Owner's Name - Please Print)	(Owner's Signature)		
(Street or P.O. Box)	(City)	(State)	(Zip Code)
(Owner's Name - Please Print)	(Owner's Signature)		
(Street or P.O. Box)	(City)	(State)	(Zip Code)
(Owner's Name - Please Print)	(Owner's Signature)		
(Street or P.O. Box)	(City)	(State)	(Zip Code)

**INSTRUCTIONS**

1. This certification is made under the provisions of § 1744 of Title 43 and § 28-28k of Title 30 of the United States Code; and the regulations thereunder (43 CFR Part 3830).
2. The claimant(s) must fill in the dates in paragraph 1 for the beginning and ending of the assessment year for which this waiver is sought.
3. The claimant(s) must fill in the date in paragraph 2 for the beginning of the assessment year for which this waiver is sought.
4. All claim and site names and Bureau of Land Management (BLM) serial numbers must be listed for the mining claims, mill sites, and tunnel sites for which the waiver is sought.
5. All owners of the mining claims, mill sites, and tunnel sites and their addresses must be given.
6. This waiver form must be signed by all the claimants or their designated agent, in original form. If an agent is designated, a notarized designation of agent, signed by all of the claimants with proper address given, must be submitted with this waiver.
7. This form must be filed no later than September 1st for the upcoming assessment year in the BLM State Office where the mining claims or sites are recorded, or the waiver cannot be granted by the BLM. (Example: to obtain a waiver for the assessment year 2000, which begins at noon on September 1, 1999, you must qualify for and file for a waiver no later than September 1, 1999, in the proper BLM State Office).
8. For all mining claims which require assessment work, you must record an affidavit of labor on or before the December 30th immediately following the filing of this waiver. For all other mining claims or sites waived, you must record a notice of intent to hold on or before the December 30th immediately following the filing of this waiver.
9. Mill and tunnel sites may also be listed upon this waiver and be waived from payment of the maintenance fee. A notice of intent to hold for these sites is required to be filed by the December 30th following the filing of this waiver.

**NOTICE/BURDEN HOURS STATEMENT**

The Privacy Act of 1974, *as amended*, and the regulation in 43 CFR 2.48(d) provide that you be furnished the following information in connection with the information required by this certification of waiver from rental fees.

**AUTHORITY:** 30 U.S.C. 28-28k; 43 U.S.C. 1201, 1457, 1740, and 1744; and 43 CFR 3830.

**PRINCIPLE PURPOSE:** This information is to be used to verify that the owner(s) (claimants) of a mining claim has complied with 30 U.S.C. 28f and is entitled to perform assessment work in lieu of paying the maintenance fee for the mining claims listed on this form.

**ROUTINE USE:** (1) Adjudication of the claimant(s) certification of waiver from paying the maintenance fee otherwise required by 30 U.S.C. 28f. (2) Disclosure may be made to appropriate Federal agencies when location is made within the agency's geographic area of responsibility. (3) Information from the record and/or the record will be transferred to the appropriate Federal, State, or local agency, or a member of the public in response to a specific request for pertinent information. (4) Information may also be provided to the Department of Justice or in a proceeding before a court or adjudicative body; or to Federal, State, local or foreign agencies when needed for enforcement of civil or criminal codes or applicable regulations concerning title rights upon the public land.

**EFFECT OF NOT PROVIDING INFORMATION:** Disclosure of this information is required by 30 U.S.C. 28f and 43 CFR Part 3830 for those qualified claimants wishing to take the small miner waiver allowed. Failure to supply the information required in this form to support the claimants certification of waiver from payment of the otherwise required maintenance fees will result in the waiver being disallowed and the mining claims subject to forfeiture by BLM under 30 U.S.C. 28i.

The Paperwork Reduction Act of 1995 requires us to inform you that:

This information is being collected to allow the BLM to determine if you qualify for a waiver from the payment of \$100 per mining claim or site maintenance fee established in 30 U.S.C. 28f and the implementing regulations at 43 CFR 3830. A response to this request is required in accordance with the statute to obtain your benefit.

BLM would like you to know that you do not have to respond to this, or any other, Federal agency-sponsored information collection unless it displays a currently valid OMB control number.

Public reporting burden for this form is estimated to average 8 minutes (0.133 hours) per response, including time to review instructions, gathering and maintaining data, and completing and reviewing the form. Direct comments regarding this burden estimate, or any other aspect of this form, to the U.S. Department of the Interior, Bureau of Land Management, (1004-0114) Bureau Information Collection Clearance Officer (WO-630), Mail Stop 401 LS, 1849 C St, N.W., Washington, D.C. 20240.

**FOR OFFICIAL USE ONLY**

**United States Department of the Interior**  
**Bureau of Land Management**  
 BUSINESS & SUPPORT SVCS DIV  
 ONE N CENTRAL AVE  
 PHOENIX, AZ 85004 -2203  
 Phone: (602) 417-9200

Receipt

No:

1333659

<b>Transaction #:</b> 1378738	
<b>Date of Transaction:</b> 08/14/2006	
<b>CUSTOMER:</b>	MAUREEN WALSH 6082 N MOONLIGHT DR LAS VEGAS,NV 89130

LINE #	QTY	DESCRIPTION	REMARKS	UNIT PRICE	TOTAL
1	1.00	LOCATABLE MINERALS / MINING CLAIMS-NOT NEW-UNADJUD,ONE AUTH NO. ONLY / MINING CLAIM MONEY RECEIVED (455) CASES: AMC364455/\$60.00	WAIVER / NO POL	- n/a -	60.00
<b>TOTAL:</b>					<b>\$60.00</b>

PAYMENT INFORMATION					
1	AMOUNT:	\$60.00	POSTMARKED:	08/08/2006	
	TYPE:	CHECK	RECEIVED:	08/14/2006	
	CHECK NO:	1177			
	NAME:	WALSH, MAUREEN 6082 N MOONLIGHT DR LAS VEGAS NV 89130			

REMARKS
<i>Money to be applied towards POL.</i>

This receipt was generated by the automated BLM Collections and Billing System and is a paper representation of a portion of the official electronic record contained therein.




~~AME~~  
 AMC 364822  
 AMC 364338  
 AMC 364455  
 AMC 363097

Return Document to:

Maureen Walsh  
6082 N. Moonlight Dr.  
LAS Vegas NV. 89130

Telephone: 702-645-3178



**SELECT ONLY ONE:**

**AFFIDAVIT OF PERFORMANCE OF ANNUAL WORK.** Also fill in Items 1 through 9 on the reverse side of this document.

**NOTICE OF INTENTION TO HOLD.** I intend to hold the claims(s)/site(s) listed below for the calendar year 20\_\_\_. Also fill in Items 1 through 4 and Item 9 on the reverse side of this document.

AMC NUMBER	CLAIM/SITE NAME	COUNTY RECORDER DATA	SEC	TWP	RNG
363097	GOLDEN GATE	MOHAVE	21	19N	20W
363098	BANNER	MOHAVE	20	19N	20W

BLM requires a \$5 nonrefundable service charge for each mining claim, mill site or tunnel site payable on or before December 30<sup>th</sup> (not the 31<sup>st</sup>). Mail to:

Bureau of Land Management  
 222 North Central Avenue  
 Phoenix, Arizona 85004-2203  
 602-417-9200  
 www.az.blm.gov

NO. OF CLAIMS \_\_\_\_\_ X \$5 = \_\_\_\_\_  
 CHECK NO. \_\_\_\_\_ INIT \_\_\_\_\_  
 BLM USE ONLY

RE 12/12/05



Notices of Intention to Hold are for mill sites, tunnel sites or mining claims when assessment work has not been done, regardless of whether the annual assessment has been suspended, deferred, or not yet accrued. The filing of a Notice of Intention to Hold shall not relieve the owner of complying with Federal and State laws pertaining to the performance of annual assessment work. Notices of Intention to Hold for mill sites or tunnel sites need not be county recorded. For mining claims the form filed with the Bureau of Land Management must be identical to the one that was or will be filed with the County. All claims listed on a single affidavit must be contiguous.

Evidence of Annual Assessment Work or a Notice of Intention to Hold must be filed each calendar year following the calendar year in which the claim/site was located.

1. State of Arizona, County of MOHAVE ss:

2. I, (Name) Maureen Walsh & Richard Seretta

3. Reside at (Address) 6082 N. Moonlight Dr.

City Las Vegas, County Clark, State NV, Zip 89130 being duly sworn, depose and say that I am a citizen of the United States, more than eighteen years of age, that all of the facts set forth in this affidavit/notice, subject to the provisions and penalties of 18 U.S.C. 1001 pertaining to the filing of false, fictitious, or fraudulent statements with the United States, are true and correct according to the best of my knowledge, information and belief.

4. Owner's name and address (If not shown in Items 1-3 above). SAME

5. That I am personally acquainted with the mining claim(s). The work and improvements were made by and at the expense of the owner(s) of said claim(s). Said contiguous group of claims, listed on the reverse side of this document, are situated in the SAN FRANCISCO Mining District, MOHAVE County, Arizona.

6. That between the dates starting at 12 o'clock noon on September 1, 20 04 and ending at 12 o'clock noon on September 1, 20 05 at least \$ 600 dollars worth of work and improvements were done and performed upon said claim(s) or upon one or more of a contiguous group of claims for the benefit of all, wholly or partly outside of a contiguous group of claims for the benefit of all, not including the location work.

7. That the following persons were employed to perform the work and improvements described herein: JACK HORNER & RICHARD SERETTA

8. That the work and improvements performed were: Road work, working ADIT


9. Dated: 11-19-05 Signature: Paul Wall Richard Seretta

SUBSCRIBED AND SWORN TO before me, a Notary Public, this 19<sup>th</sup> day of NOV 20 05

By: MAUREEN WALSH & RICHARD SERETTA

Notary Public Arnold M. Ciancaglini

MY COMMISSION EXPIRES 9-30-09




PRIVACY ACT STATEMENT - This information is being collected pursuant to 30 U.S.C. 28, 43 CFR 3833.2, and ARS 27-208, in compliance with the laws of the USDI, Bureau of Land Management, and the State of Arizona. The purpose of this collection is to facilitate processing of claims or applications. This form is covered by Privacy Act Notice #INTERIOR/LLM-32 and is subject to the routine uses stated in that notice. Privacy Act Notice #INTERIOR/LLM-32 is available at the BLM Arizona State Office. This form may be locally reproduced.

Return Document to:

Maureen Walsh  
6082 N. Moonlight Dr.  
Las Vegas Nev.  
89130

Telephone: 702-645-3178



**SELECT ONLY ONE:**

**AFFIDAVIT OF PERFORMANCE OF ANNUAL WORK.** Also fill in Items 1 through 9 on the reverse side of this document.

**NOTICE OF INTENTION TO HOLD.** I intend to hold the claims(s)/site(s) listed below for the calendar year 206. Also fill in Items 1 through 4 and Item 9 on the reverse side of this document.

AMC NUMBER	CLAIM/SITE NAME	COUNTY RECORDER DATA	SEC	TWP	RNG
			7+8	19N	20W
364455	BRUCITE #1	Mohave			
364339	MITCHELL 2#	Mohave	20 NW NE	19N	20W
364822	MITCHELL 3#	Mohave	N.E.S.E 20 S.W. NW	19N	20W
364338	MITCHELL 1#	Mohave	20 NW	19N	20W

BLM requires a \$5 nonrefundable service charge for each mining claim, mill site or tunnel site payable on or before December 30<sup>th</sup> (not the 31<sup>st</sup>). Mail to:

Bureau of Land Management  
222 North Central Avenue  
Phoenix, Arizona 85004-2203  
602-417-9200  
www.az.blm.gov

NO. OF CLAIMS	<u>6</u>	X \$5 =	<u>60</u>
CHECK NO.	<u>1010</u>	INIT	<u>C</u>
BLM USE ONLY			

RE 12/12/05



Notices of Intention to Hold are for mill sites, tunnel sites or mining claims when assessment work has not been done, regardless of whether the annual assessment has been suspended, deferred, or not yet accrued. The filing of a Notice of Intention to Hold shall not relieve the owner of complying with Federal and State laws pertaining to the performance of annual assessment work. Notices of Intention to Hold for mill sites or tunnel sites need not be county recorded. For mining claims the form filed with the Bureau of Land Management **must** be identical to the one that was or will be filed with the County. **All claims** listed on a single affidavit must be contiguous.

Evidence of Annual Assessment Work or a Notice of Intention to Hold must be filed each calendar year following the calendar year in which the claim/site was located.

1. State of Arizona, County of Mohave ss:

2. I, (Name) Maureen Walsh, Richard Seretta

3. Reside at (Address) 6082 N. Moonlight Dr.

City Las Vegas, County Clark, State NV, Zip 89130 being duly sworn, depose and say that I am a citizen of the United States, more than eighteen years of age, that all of the facts set forth in this affidavit/notice, subject to the provisions and penalties of 18 U.S.C. 1001 pertaining to the filing of false, fictitious, or fraudulent statements with the United States, are true and correct according to the best of my knowledge, information and belief.

4. Owner's name and address (If not shown in Items 1-3 above). SAME

5. That I am personally acquainted with the mining claim(s). The work and improvements were made by and at the expense of the owner(s) of said claim(s). Said contiguous group of claims, listed on the reverse side of this document, are situated in the SAN FRANCISCO Mining District, Mohave County, Arizona.

6. That between the dates starting at 12 o'clock noon on September 1, 20\_\_\_\_ and ending at 12 o'clock noon on September 1, 20\_\_\_\_ at least \$\_\_\_\_\_ dollars worth of work and improvements were done and performed upon said claim(s) or upon one or more of a contiguous group of claims for the benefit of all, wholly or partly outside of a contiguous group of claims for the benefit of all, not including the location work.

7. That the following persons were employed to perform the work and improvements described herein: \_\_\_\_\_


8. That the work and improvements performed were: \_\_\_\_\_

9. Dated: 11-19-05 Signature: Maureen Walsh Richard Seretta

SUBSCRIBED AND SWORN TO before me, a Notary Public, this 19<sup>th</sup> day of NOV 20 05

By: Maureen Walsh & Richard Seretta  
Notary Public Arnold M. Ciancaglini

MY COMMISSION EXPIRES 9-10-09



PRIVACY ACT STATEMENT – This information is being collected pursuant to 30 U.S.C. 28, 43 CFR 3833.2, and ARS 27-208, in compliance with the laws of the USDI, Bureau of Land Management, and the State of Arizona. The purpose of this collection is to facilitate processing of claims or applications. This form is covered by Privacy Act Notice #INTERIOR/LLM-32 and is subject to the routine uses stated in that notice. Privacy Act Notice #INTERIOR/LLM-32 is available at the BLM Arizona State Office. This form may be locally reproduced.



**United States Department of the Interior  
Bureau of Land Management**

BUSINESS & SUPPORT SVCS DIV  
ONE N CENTRAL AVE  
PHOENIX, AZ 85004 -2203  
Phone: (602) 417-9200

Receipt	
No:	1193275

**Transaction #:** 1233468  
**Date of Transaction:** 12/01/2005

<b>CUSTOMER:</b>	MAUREEN WALSH 6082 N MOONLIGHT DR LAS VEGAS,NV 89130
------------------	--

LINE #	QTY	DESCRIPTION	REMARKS	UNIT PRICE	TOTAL
1	1.00	LOCATABLE MINERALS / MINING CLAIMS-NOT NEW-UNADJUD,ONE AUTH NO. ONLY / MINING CLAIM MONEY RECEIVED (455) <b>CASES:</b> AMC364455/\$60.00	POL 2005 6	- n/a -	60.00
<b>TOTAL:</b>					<b>\$60.00</b>

PAYMENT INFORMATION																	
1	<table border="1" style="width: 100%;"> <tr> <td style="width: 15%;"><b>AMOUNT:</b></td> <td>\$60.00</td> <td style="width: 15%;"><b>POSTMARKED:</b></td> <td>11/19/2005</td> </tr> <tr> <td><b>TYPE:</b></td> <td>CHECK</td> <td><b>RECEIVED:</b></td> <td>11/29/2005</td> </tr> <tr> <td><b>CHECK NO:</b></td> <td>1010</td> <td></td> <td></td> </tr> <tr> <td><b>NAME:</b></td> <td colspan="3">WALSH, MAUREEN 6082 N MOONLIGHT DR LAS VEGAS NV 89130</td> </tr> </table>	<b>AMOUNT:</b>	\$60.00	<b>POSTMARKED:</b>	11/19/2005	<b>TYPE:</b>	CHECK	<b>RECEIVED:</b>	11/29/2005	<b>CHECK NO:</b>	1010			<b>NAME:</b>	WALSH, MAUREEN 6082 N MOONLIGHT DR LAS VEGAS NV 89130		
<b>AMOUNT:</b>	\$60.00	<b>POSTMARKED:</b>	11/19/2005														
<b>TYPE:</b>	CHECK	<b>RECEIVED:</b>	11/29/2005														
<b>CHECK NO:</b>	1010																
<b>NAME:</b>	WALSH, MAUREEN 6082 N MOONLIGHT DR LAS VEGAS NV 89130																

REMARKS

This receipt was generated by the automated BLM Collections and Billing System and is a paper representation of a portion of the official electronic record contained therein.

Amc 363097  
Amc 364338  
Amc 364822  
Amc 364455  
453

**MAINTENANCE FEE WAIVER CERTIFICATION**

FORM APPROVED  
OMB NO. 1004-0114  
Expires: December 31, 2006

**SEE INSTRUCTIONS ON REVERSE**

1. This small miner waiver is filed for the assessment year beginning at noon on September 1, 05 and ending at noon on September 1, 06.
2. The undersigned and all related parties owned ten or fewer mining claims, mill, or tunnel sites located and maintained on Federal lands in the United States of America on September 1, 05.
3. The undersigned have performed the assessment work required by law for each mining claim listed prior to filing this waiver and understand that by filing this form; an affidavit of assessment work must be recorded by the December 30th following the filing of this waiver.
4. The undersigned understand that if the assessment work obligation has not yet come due under 30 U.S.C. 28 (for those claims in their first assessment year only); a notice of intent to hold reciting this condition must be recorded by the December 30th following the filing of this waiver.
5. The undersigned understand that mill and tunnel sites may also be listed upon this waiver and be waived from payment of the maintenance fee; and that a notice of intent to hold for these sites is required to be recorded by the December 30th immediately following the filing of this waiver.
6. The undersigned understand and acknowledge that pursuant to 43 U.S.C. 1212 and 18 U.S.C. 1001; the filing or recording of a false, fictitious, or fraudulent document with the Bureau of Land Management may result in a fine of up to \$250,000, a prison term not to exceed five years, or both.
7. The mining claims, mill or tunnel sites for which this waiver from payment of the maintenance fees is requested are:

CLAIM OR SITE NAME	BLM RECORDATION SERIAL NUMBER
1. BRUCITE # 1	364455
2. Golden Gate	363097
3. BANNER	363098
4. MITCHELL # 1	364338
5. MITCHELL # 2	364339
6. MITCHELL # 3	364822
7.	
8.	
9.	
10.	

The owner(s) (claimants) of the above mining claims and sites are:

Maureen Walsh  
(Owner's Name - Please Print)  
 6082 N. Moonlight DR.  
(Street or P.O. Box)  
 Las Vegas NV 89130  
(City) (State) (Zip Code)

*Maureen Walsh*  
(Owner's Signature)

Richard Seretta  
(Owner's Name - Please Print)  
 6082 N. Moonlight DR.  
(Street or P.O. Box)  
 Las Vegas NV 89130  
(City) (State) (Zip Code)

*Richard Seretta*  
(Owner's Signature)

\_\_\_\_\_  
(Owner's Name - Please Print)  
 \_\_\_\_\_  
(Street or P.O. Box)  
 \_\_\_\_\_  
(City) (State) (Zip Code)

\_\_\_\_\_  
(Owner's Signature)

(Continued on page 2)

ENTERED INTO COMPUTER  
10/12/05 AB



(Owner's Name - Please Print)	(Owner's Signature)		
(Street or P.O. Box)	(City)	(State)	(Zip Code)
(Owner's Name - Please Print)	(Owner's Signature)		
(Street or P.O. Box)	(City)	(State)	(Zip Code)
(Owner's Name - Please Print)	(Owner's Signature)		
(Street or P.O. Box)	(City)	(State)	(Zip Code)
(Owner's Name - Please Print)	(Owner's Signature)		
(Street or P.O. Box)	(City)	(State)	(Zip Code)

**INSTRUCTIONS**

1. This certification is made under the provisions of § 1744 of Title 43 and § 28-28k of Title 30 of the United States Code; and the regulations thereunder (43 CFR Part 3830).
2. The claimant(s) **must** fill in the dates in paragraph 1 for the beginning and ending of the assessment year for which this waiver is sought.
3. The claimant(s) **must** fill in the date in paragraph 2 for the beginning of the assessment year for which this waiver is sought.
4. All claim and site names and Bureau of Land Management (BLM) serial numbers **must** be listed for the mining claims, mill sites, and tunnel sites for which the waiver is sought.
5. All owners of the mining claims, mill sites, and tunnel sites and their addresses **must** be given.
6. This waiver form **must** be signed by all the claimants or their designated agent, in original form. If an agent is designated, a notarized designation of agent, signed by all of the claimants with proper address given, **must** be submitted with this waiver.
7. This form **must** be filed no later than September 1st for the upcoming assessment year in the BLM State Office where the mining claims or sites are recorded, or the waiver cannot be granted by the BLM. (Example: to obtain a waiver for the assessment year 2000, which begins at noon on September 1, 1999, you **must** qualify for and file for a waiver no later than September 1, 1999, in the proper BLM State Office).
8. For all mining claims which require assessment work, you **must** record an affidavit of labor on or before the December 30th immediately following the filing of this waiver. For all other mining claims or sites waived, you **must** record a notice of intent to hold on or before the December 30th immediately following the filing of this waiver.
9. Mill and tunnel sites may also be listed upon this waiver and be waived from payment of the maintenance fee. A notice of intent to hold for these sites is required to be filed by the December 30th following the filing of this waiver.

**NOTICE/BURDEN HOURS STATEMENT**

The Privacy Act of 1974, *as amended*, and the regulation in 43 CFR 2.48(d) provide that you be furnished the following information in connection with the information required by this certification of waiver from rental fees.

**AUTHORITY:** 30 U.S.C. 28-28k; 43 U.S.C. 1201, 1457, 1740, and 1744; and 43 CFR 3830.

**PRINCIPLE PURPOSE:** This information is to be used to verify that the owner(s) (claimants) of a mining claim has complied with 30 U.S.C. 28f and is entitled to perform assessment work in lieu of paying the maintenance fee for the mining claims listed on this form.

**ROUTINE USE:** (1) Adjudication of the claimant(s) certification of waiver from paying the maintenance fee otherwise required by 30 U.S.C. 28f. (2) Disclosure may be made to appropriate Federal agencies when location is made within the agency's geographic area of responsibility. (3) Information from the record and/or the record will be transferred to the appropriate Federal, State, or local agency, or a member of the public in response to a specific request for pertinent information. (4) Information may also be provided to the Department of Justice or in a proceeding before a court or adjudicative body; or to Federal, State, local or foreign agencies when needed for enforcement of civil or criminal codes or applicable regulations concerning title rights upon the public land.

**EFFECT OF NOT PROVIDING INFORMATION:** Disclosure of this information is required by 30 U.S.C. 28f and 43 CFR Part 3830 for those qualified claimants wishing to take the small miner waiver allowed. Failure to supply the information required in this form to support the claimants certification of waiver from payment of the otherwise required maintenance fees will result in the waiver being disallowed and the mining claims subject to forfeiture by BLM under 30 U.S.C. 28i.

The Paperwork Reduction Act of 1995 requires us to inform you that:

This information is being collected to allow the BLM to determine if you qualify for a waiver from the payment of \$100 per mining claim or site maintenance fee established in 30 U.S.C. 28f and the implementing regulations at 43 CFR 3830. A response to this request is required in accordance with the statute to obtain your benefit.

BLM would like you to know that you do not have to respond to this, or any other, Federal agency-sponsored information collection unless it displays a currently valid OMB control number.

Public reporting burden for this form is estimated to average 8 minutes (0.133 hours) per response, including time to review instructions, gathering and maintaining data, and completing and reviewing the form. Direct comments regarding this burden estimate, or any other aspect of this form, to the U.S. Department of the Interior, Bureau of Land Management, (1004-0114) Bureau Information Collection Clearance Officer (WO-630), Mail Stop 401 LS, 1849 C St, N.W., Washington, D.C. 20240

FOR OFFICIAL USE ONLY

2005 JUL 12 A 9 31

RECEIVED  
BUREAU OF  
LAND MANAGEMENT



**UNITED STATES**  
**DEPARTMENT OF THE INTERIOR**  
**BUREAU OF LAND MANAGEMENT**  
222 N CENTRAL AVE, PHOENIX, AZ 85004-2203  
Phone: (602)417-9200

**NOTICE OF RETURN OF REMITTANCE**

DATE : 07/26/2005  
No : 13263

MAUREEN WALSH  
6082 MOONLIGHT DR  
LAS VEGAS, NV 89130

Check Number	Amount	Reference No
0911	\$30.00	

**Your Remittance(s) listed above is/are returned because of the following reason:**

AFTER INQUIRY, IT DOES NOT APPEAR THAT THIS REMITTANCE PERTAINS TO THE BUREAU OF LAND MANAGEMENT.

**Remarks: NO FILING FEES FOR WAIVERS. COURTNEY DAVIDSON, ACCOUNTS TECH**

*Mining Claims —  
unable to contact claimant — ck  
returned — kept waiver  
Courtney*

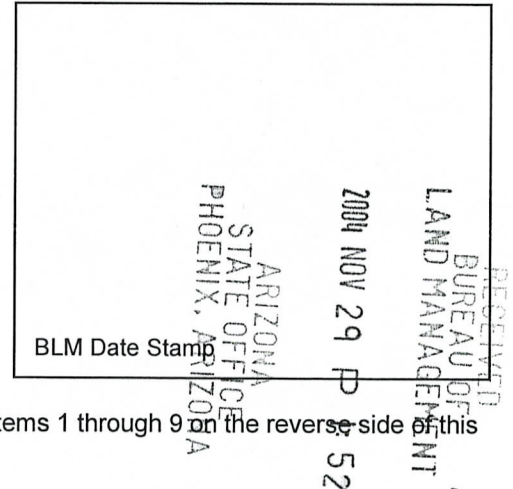
Amc 363097

Return Document to:

Richard Seretta  
6082 N. Moonlight Dr.  
Las Vegas Nev.  
89130

Telephone: 702-645-3178

SELECT ONLY ONE:



- AFFIDAVIT OF PERFORMANCE OF ANNUAL WORK. Also fill in Items 1 through 9 on the reverse side of this document.
- NOTICE OF INTENTION TO HOLD. I intend to hold the claims(s)/site(s) listed below for the calendar year 205. Also fill in Items 1 through 4 and Item 9 on the reverse side of this document.

AMC NUMBER	CLAIM/SITE NAME	COUNTY RECORDER DATA	SEC	TWP	RNG
363097	Golden Gate	Mohave	21420	19N	20W
363098	BANNER	Mohave	20	19N	20W

BLM requires a \$5 nonrefundable service charge for each mining claim, mill site or tunnel site payable on or before December 30<sup>th</sup> (not the 31<sup>st</sup>). Mail to:

Bureau of Land Management  
222 North Central Avenue  
Phoenix, Arizona 85004-2203  
602-417-9200  
www.az.blm.gov

NO. OF CLAIMS	<u>2</u>	X \$5 =	<u>10</u>
CHECK NO.	<u>728</u>	INIT	<u>C</u>
BLM USE ONLY			

AZ-3850-1  
(December 2003)

ENTERED INTO COMPUTER  
12/20/04 ab

Notices of Intention to Hold are for mill sites, tunnel sites or mining claims when assessment work has not been done, regardless of whether the annual assessment has been suspended, deferred, or not yet accrued. The filing of a Notice of Intention to Hold shall not relieve the owner of complying with Federal and State laws pertaining to the performance of annual assessment work. Notices of Intention to Hold for mill sites or tunnel sites need not be county recorded. For mining claims the form filed with the Bureau of Land Management must be identical to the one that was or will be filed with the County. All claims listed on a single affidavit must be contiguous.

Evidence of Annual Assessment Work or a Notice of Intention to Hold must be filed each calendar year following the calendar year in which the claim/site was located.

- 1. State of Arizona, County of Mohave ss:
- 2. I, (Name) Richard Seretta & Maureen Walsh
- 3. Reside at (Address) 6082 N. Moonlight Dr.

City Las Vegas, County Clark, State Nev. Zip 89130 being duly sworn, depose and say that I am a citizen of the United States, more than eighteen years of age, that all of the facts set forth in this affidavit/notice, subject to the provisions and penalties of 18 U.S.C. 1001 pertaining to the filing of false, fictitious, or fraudulent statements with the United States, are true and correct according to the best of my knowledge, information and belief.

4. Owner's name and address (if not shown in Items 1-3 above). Same

5. That I am personally acquainted with the mining claim(s). The work and improvements were made by and at the expense of the owner(s) of said claim(s). Said contiguous group of claims, listed on the reverse side of this document, are situated in the \_\_\_\_\_ Mining District, \_\_\_\_\_ County, Arizona.

6. That between the dates starting at 12 o'clock noon on September 1, 20\_\_\_\_ and ending at 12 o'clock noon on September 1, 20\_\_\_\_ at least \$\_\_\_\_\_ dollars worth of work and improvements were done and performed upon said claim(s) or upon one or more of a contiguous group of claims for the benefit of all, wholly or partly outside of a contiguous group of claims for the benefit of all, not including the location work.

7. That the following persons were employed to perform the work and improvements described herein: \_\_\_\_\_

8. That the work and improvements performed were: \_\_\_\_\_

9. Dated: 11-26-04 Signature: Richard Seretta, Maureen Walsh

SUBSCRIBED AND SWORN TO before me, a Notary Public, this 26<sup>th</sup> day of NOV. 20 04

By: (Sevinia S. Conde) RICHARD SERETTA & MAUREEN WALSH

Notary Public Sevinia S. Conde

MY COMMISSION EXPIRES Jan. 29, 2006



PRIVACY ACT STATEMENT - This information is being collected pursuant to 30 U.S.C. 28, 43 CFR 3833.2, and ARS 27-208, in compliance with the laws of the USDI, Bureau of Land Management, and the State of Arizona. The purpose of this collection is to facilitate processing of claims or applications. This form is covered by Privacy Act Notice #INTERIOR/LLM-32 and is subject to the routine uses stated in that notice. Privacy Act Notice #INTERIOR/LLM-32 is available at the BLM Arizona State Office. This form may be locally reproduced.

RECEIVED  
BUREAU OF  
LAND MANAGEMENT  
NOV 29 PM 5:52  
PHOENIX, ARIZONA



**United States Department of the Interior**  
**Bureau of Land Management**  
 BUSINESS & SUPPORT SVCS DIV  
 222 N CENTRAL AVE  
 PHOENIX, AZ 85004 -2203  
 Phone: (602) 417-9200

Receipt	
No:	992122

<b>Transaction #:</b> 1027426
<b>Date of Transaction:</b> 12/01/2004
<b>CUSTOMER:</b> RICHARD SERETTA 6082 N MOONLIGHT DR LAS VEGAS, NV 89130

LINE #	QTY	DESCRIPTION	REMARKS	UNIT PRICE	TOTAL
1	1.00	LOCATABLE MINERALS / MINING CLAIMS-NOT NEW-UNADJUD, ONE AUTH NO. ONLY / MINING CLAIM MONEY RECEIVED (455) <b>CASES: AMC363098/\$10.00</b>		- n/a -	10.00
<b>TOTAL:</b>					<b>\$10.00</b>

PAYMENT INFORMATION									
1	<table border="1"> <tr> <td><b>AMOUNT:</b> \$10.00</td> <td><b>POSTMARKED:</b> N/A</td> </tr> <tr> <td><b>TYPE:</b> CHECK</td> <td><b>RECEIVED:</b> 12/01/2004</td> </tr> <tr> <td><b>CHECK NO:</b> 728</td> <td></td> </tr> <tr> <td><b>NAME:</b> SERETTA, RICHARD 6082 N MOONLIGHT DR LAS VEGAS NV 89130</td> <td></td> </tr> </table>	<b>AMOUNT:</b> \$10.00	<b>POSTMARKED:</b> N/A	<b>TYPE:</b> CHECK	<b>RECEIVED:</b> 12/01/2004	<b>CHECK NO:</b> 728		<b>NAME:</b> SERETTA, RICHARD 6082 N MOONLIGHT DR LAS VEGAS NV 89130	
<b>AMOUNT:</b> \$10.00	<b>POSTMARKED:</b> N/A								
<b>TYPE:</b> CHECK	<b>RECEIVED:</b> 12/01/2004								
<b>CHECK NO:</b> 728									
<b>NAME:</b> SERETTA, RICHARD 6082 N MOONLIGHT DR LAS VEGAS NV 89130									

REMARKS

This receipt was generated by the automated BLM Collections and Billing System and is a paper representation of a portion of the official electronic record contained therein.

**NOTICE!!**

**These documents have been scanned!**

**Do not place un-scanned documents beneath this notice!**

**Do not remove this notice from this file!**

GPO Jacket No. 560-102  
Print Order 61540  
Rise Business Services, LLC  
Job=AZ15 6/5/2019



Box Number= AZ15115



Claim Begin-End: AMC363097-AMC363098

**5 Miscellaneous**



AZ15115-1

AMC363097-AMC365440

**NO  
DOCUMENTS  
FOUND**

NO DOCUMENTS FOUND  
NO DOCUMENTS FOUND



**NOTICE!!**

**These documents have been scanned!**

**Do not place un-scanned documents beneath this notice!**

**Do not remove this notice from this file!**

GPO Jacket No. 560-102  
Print Order 61540  
Rise Business Services, LLC  
Job=AZ15 6/5/2019



Box Number= AZ15115



Claim Begin-End: AMC363097-AMC363098

**6 Location Notices-Amendments and Supporting Documents**



AZ15115-1 AMC363097-AMC365440

**MINING CLAIM STATUS REPORT**

Status Checked By: \_\_\_\_\_  
 MTP Checked By: \_\_\_\_\_  
 GEO Checked By: \_\_\_\_\_  
 Prejudication By: \_\_\_\_\_  
 Final Adjudication By: \_\_\_\_\_

LEAD SERIAL NO. AMC 363097 THROUGH AMC 363098

<u>2</u> LODE	<del>325</del> = \$ _____	Location Fee
PLACER	<del>410</del> = \$ _____	Service Fee--curable defect
MILL SITE	<del>110</del> = \$ _____	Claim Maintenance Fee
TUNNEL SITE	\$ _____	<b>TOTAL FEES</b>
ASSOCIATION	\$ _____	Copy Fees
PLACER	\$ _____	Overage <input type="checkbox"/> Shortage <input type="checkbox"/>
	\$ <u>330.</u>	<b>TOTAL RECEIVED</b> <i>ok</i>

OVER-THE-COUNTER:  MAIL:  Timely Filed: YES  NO

LEGAL DESCRIPTION:

T <u>19N</u> R <u>20W</u> S <u>20,21</u>	T _____ R _____ S _____
T _____ R _____ S _____	T _____ R _____ S _____
T _____ R _____ S _____	T _____ R _____ S _____
T _____ R _____ S _____	T _____ R _____ S _____

GENERAL JURISDICTION: BLM  or NATIONAL FOREST  \_\_\_\_\_  
 Name

SPLIT ESTATE LAND SX  PX  SRHE  OTHER  \_\_\_\_\_  
 Specify

WILDERNESS AREA (WA): N/A \_\_\_\_\_  
 Specify

CLAIMS SUBJECT TO PL 359: YES  NO

PROPER NOTICE FILED IF LOCATING ON SRHE: YES  NO

COMMENTS: \_\_\_\_\_  
 \_\_\_\_\_  
 \_\_\_\_\_  
 \_\_\_\_\_

STATUS: PARTIALLY VOID  VOID   
 PRIVATE MINERALS  WITHDRAWN  OTHER

COMMENTS: \_\_\_\_\_  
 \_\_\_\_\_  
 \_\_\_\_\_  
 \_\_\_\_\_  
 \_\_\_\_\_  
 \_\_\_\_\_  
 \_\_\_\_\_  
 \_\_\_\_\_

*Final Adj*   
 4-11-06

When recorded, mail to:

Name: Richard Seretta

Address: 6082

N. Moonlight Dr

City/State/Zip Code: Las Vegas

NV. 89130

Space above this line for Recorder's use

### NOTICE OF MINING CLAIM

1. TYPE OF NOTICE: Location  Amendment  Relocation

2. TYPE OF CLAIM:  Placer  Lode  Millsite  Tunnel

3. The name and address of the Locator is

Name: Richard Seretta + Maureen

Address: 6082 N. Moonlight Dr.

City/State/Zip Code: Las Vegas Nevada 89130

4. The name of the claim is Golden Gate

5. The date of the location is 11-2-04

6. The claim is 1500 feet long and 600 feet wide. The distance from the location monument to each end of the claim is 10 feet in a East direction and 1490 feet in a West direction.

7. The general course of the claim is from the East to the West

8. The location of the claim is in Section M.F. 20 & 21 N.W., Township 19 N.

Range 20 W.

Gila and Salt River Base and Meridian,

San Francisco Mining District, Mohave County,

State of Arizona

9. If amending or relocating, the previous claim name was B Golden Gate

recorded in Docket(Book) 4429 page(s) 909-910

SAN FRANCISCO Mining District, MOHAVE County,

State of Arizona

10. The location of the claim with reference to a natural object or permanent monument is

The S.W. Corner is approx. 1200' North of Survey Marker known as 1/4 corner Sections 20 & 21 This Claim Endlines the Pat. ORO find on the west and the May Dixon on the East

Dated: 11-4-04

Richard Seretta Maureen  
Signature

6082 N. Moonlight Dr.  
Address

Las Vegas NV. 89130  
City/State/Zip

RECEIVED  
BUREAU OF  
LAND MANAGEMENT  
2004 NOV - 8 1:14  
ARIZONA  
STATE OFFICE  
PHOENIX, ARIZONA

ARIZONA 363097



# P OF MINING CLAIM LOCATION

1. The name of the claim is Golden Gate
2. The S.W. corner of the claim is 1200' feet in a N direction to a survey monument or permanent natural object described as 1/4 corner Sec. 20 & 21
3. The type of location monument is 2 x 2 P.V.C. Pipe Capped  
The type of corner end monuments are 2 x 2 P.V.C. Pipe Capped
4. The bearing and distance between the corners of the claim are beginning at the N.E. corner of the claim, 1500 feet in a West direction to the N.W. corner, then 600 feet in a South direction to the S.W. corner, then 1500 feet in a East direction to the S.E. corner, then 600 feet in a North direction to the point of beginning.

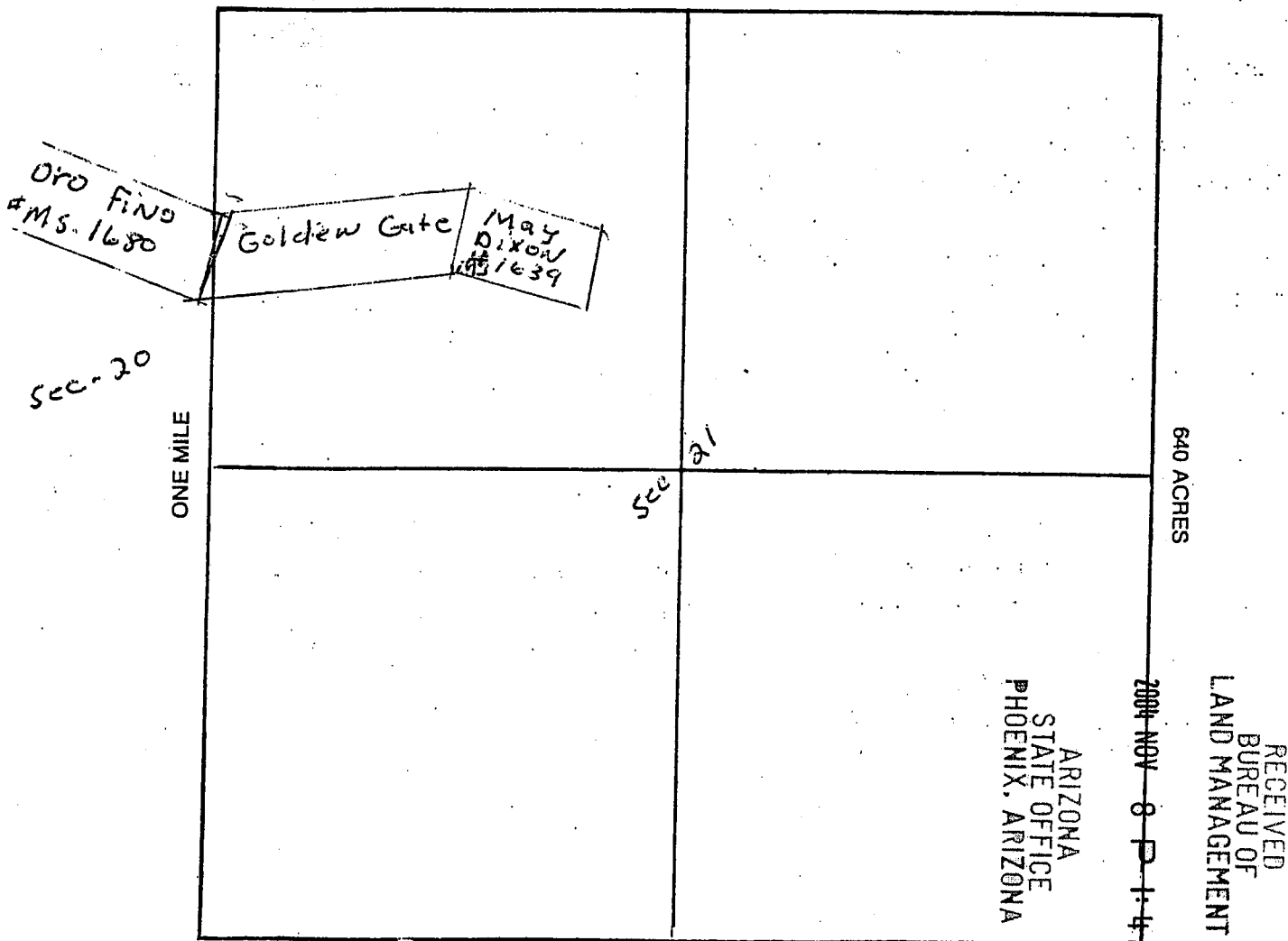
## MAP

One inch = One thousand feet

North Arrow



ONE MILE



Section NE 20 & 21 N.W. Range 20 W. Township 19 N.  
Gila and Salt River Base and Meridian.

Dated: 11-4-04 Richard Loretta + Marie Welch  
Signature

When recorded, mail to:

Name: Richard Seretta  
 Address: 6082 N. Moonlight  
Dr.  
 City/State/Zip Code: Las Vegas  
NV. 89130

Space above this line for Recorder's use

### NOTICE OF MINING CLAIM.

RECEIVED  
 BUREAU OF  
 LAND MANAGEMENT  
 ARIZONA  
 STATE OFFICE  
 PHOENIX ARIZONA  
 2004 NOV - 8 P 1:41

- TYPE OF NOTICE:  Location  Amendment  Relocation
- TYPE OF CLAIM:  Placer  Lode  Millsite  Tunnel
- The name and address of the Locator is  
 Name: Richard Seretta Maureen Walsh  
 Address: 6082 N. Moonlight Dr.  
 City/State/Zip Code: Las Vegas Nevada 89130
- The name of the claim is Banner
- The date of the location is 11-2-04
- The claim is 1500 feet long and 600 feet wide. The distance from the location monument to each end of the claim is 10 feet in a West direction and 1490 feet in a East direction.
- The general course of the claim is from the East to the West
- The location of the claim is in Section 20 N. E. NW SE Township 19 N, Range 20 W  
Gila and Salt River Base and Meridian,  
SAN FRANCISCO Mining District, Mohave County,  
 State of ARIZONA AMC 94036
- If amending or relocating, the previous claim name was Banner  
 recorded in Docket (Book) 5136 page(s) 584-585,  
SAN FRANCISCO Mining District, Mohave County,  
 State of Arizona
- The location of the claim with reference to a natural object or permanent monument is  
The N.W. corner is approx. 750' East of  
Survey Marker Patent Mitchell S.W. corner  
The claim sidelines the Mitchell & Whale Back M.S. 1680  
on the North and endlines Release on the East

Dated: 11-4-04 Richard Seretta Maureen Walsh  
 Signature  
6082 N. Moonlight Dr.  
 Address  
Las Vegas NV. 89130  
 City/State/Zip

# P OF MINING CLAIM LOCATION

1. The name of the claim is BANNER
2. The NW corner of the claim is 750' feet in a West direction to a survey monument or permanent natural object described as S.W. Corner of Patent Mitchell M.S. 1680
3. The type of location monument is 2" x 2" P.V.C. PIPE  
The type of corner end monuments are 2" x 2" P.V.C. PIPE
4. The bearing and distance between the corners of the claim are beginning at the N.E. corner of the claim, 1500 feet in a West direction to the N.W. corner, then 1000' feet in a South direction to the S.W. corner, then 1500 feet in a East direction to the S.E. corner, then 600 feet in a North direction to the point of beginning.

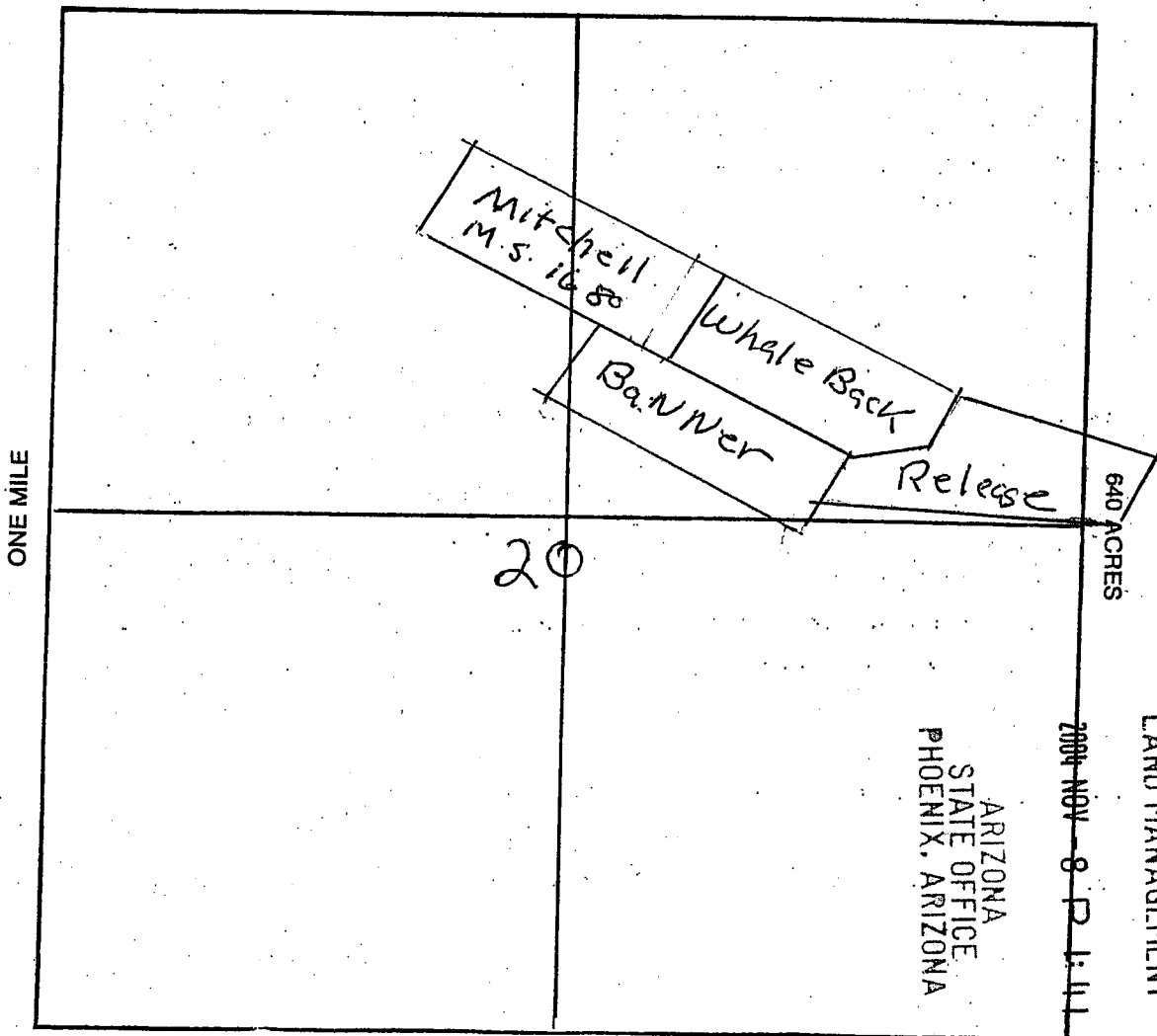
## MAP

One inch = One thousand feet

North Arrow



ONE MILE



RECEIVED  
BUREAU OF  
LAND MANAGEMENT  
ARIZONA  
STATE OFFICE  
PHOENIX, ARIZONA  
2004 NOV 8 P 1:11

Section 20 NE NW SE Range 20 W Township 19 N  
Gila and Salt River Base and Meridian.

Dated: 11-4-04

Richard Leretter Paul Wall  
Signature



Input Parameters for Geographic Report with Land

System Id = CR

Admin State = AZ

Geo State =

Casetype begins with

Case Disp Txt = AUTHORIZED, CANCELLED, CLOSED, EXPIRED, No Match, PENDING, REJECTED, RELINQUISHED, VOID, WITHDRAWN

Mer Twp Rng = 14 0190N 0200W

Mtrs =

Commodity =

Pending Org =

Section = 020, 021

Total Rows Returned: 10

RUN TIME: 02:09 PM

UNITED STATES DEPARTMENT OF INTERIOR  
BUREAU OF LAND MANAGEMENT  
GEOGRAPHIC REPORT WITH LAND  
Sorted by Serial Number

RUN DATE: 12/14/2004  
Page 1 of 2

Adm State: AZ

Serial Number: AZA 022718  
Total Case Acres: 5.000

<u>Casetype</u>	<u>Case Disp</u>	14	0190N	0200W	<u>Sect</u>	<u>Sur Typ</u>	<u>Sur Num</u>	<u>Suff</u>	<u>Subdivision</u>	<u>Act Pend</u>
281001	CLOSED				021	LOTS			5,10,11;	

Serial Number: AZA 024819  
Total Case Acres: 87.900

<u>Casetype</u>	<u>Case Disp</u>	14	0190N	0200W	<u>Sect</u>	<u>Sur Typ</u>	<u>Sur Num</u>	<u>Suff</u>	<u>Subdivision</u>	<u>Act Pend</u>
288100	AUTHORIZED				021	LOTS		1	3,5,6,10,11;	

Serial Number: AZA 026577  
Total Case Acres: 0.100

<u>Casetype</u>	<u>Case Disp</u>	14	0190N	0200W	<u>Sect</u>	<u>Sur Typ</u>	<u>Sur Num</u>	<u>Suff</u>	<u>Subdivision</u>	<u>Act Pend</u>
292801	CLOSED				021	FF		1	SWSW;	

Serial Number: AZA 026578  
Total Case Acres: 0.100

<u>Casetype</u>	<u>Case Disp</u>	14	0190N	0200W	<u>Sect</u>	<u>Sur Typ</u>	<u>Sur Num</u>	<u>Suff</u>	<u>Subdivision</u>	<u>Act Pend</u>
292801	CLOSED				021	FF		1	SWNW;	

Serial Number: AZA 028095  
Total Case Acres: 4.800

<u>Casetype</u>	<u>Case Disp</u>	14	0190N	0200W	<u>Sect</u>	<u>Sur Typ</u>	<u>Sur Num</u>	<u>Suff</u>	<u>Subdivision</u>	<u>Act Pend</u>
380913	CLOSED				020	FF		1	PT OF W2;	
								2	NE;	
					021			1	NW;	

RUN TIME: 02:09 PM

UNITED STATES DEPARTMENT OF INTERIOR  
BUREAU OF LAND MANAGEMENT  
GEOGRAPHIC REPORT WITH LAND  
Sorted by Serial Number

RUN DATE: 12/14/2004  
Page 2 of 2

Adm State: AZ

Serial Number: AZAR 0023662  
Total Case Acres: 164.600

<u>Casetype</u>	<u>Case Disp</u>	14	0190N	0200W	<u>Sect</u>	<u>Sur Typ</u>	<u>Sur Num</u>	<u>Suff</u>	<u>Subdivision</u>	<u>Act Pend</u>
288100	AUTHORIZED				020	FF		1	SESE;	
					021	LOTS			3,5,6,10,11;	

Serial Number: AZPHX 0034352  
Total Case Acres: 410.897

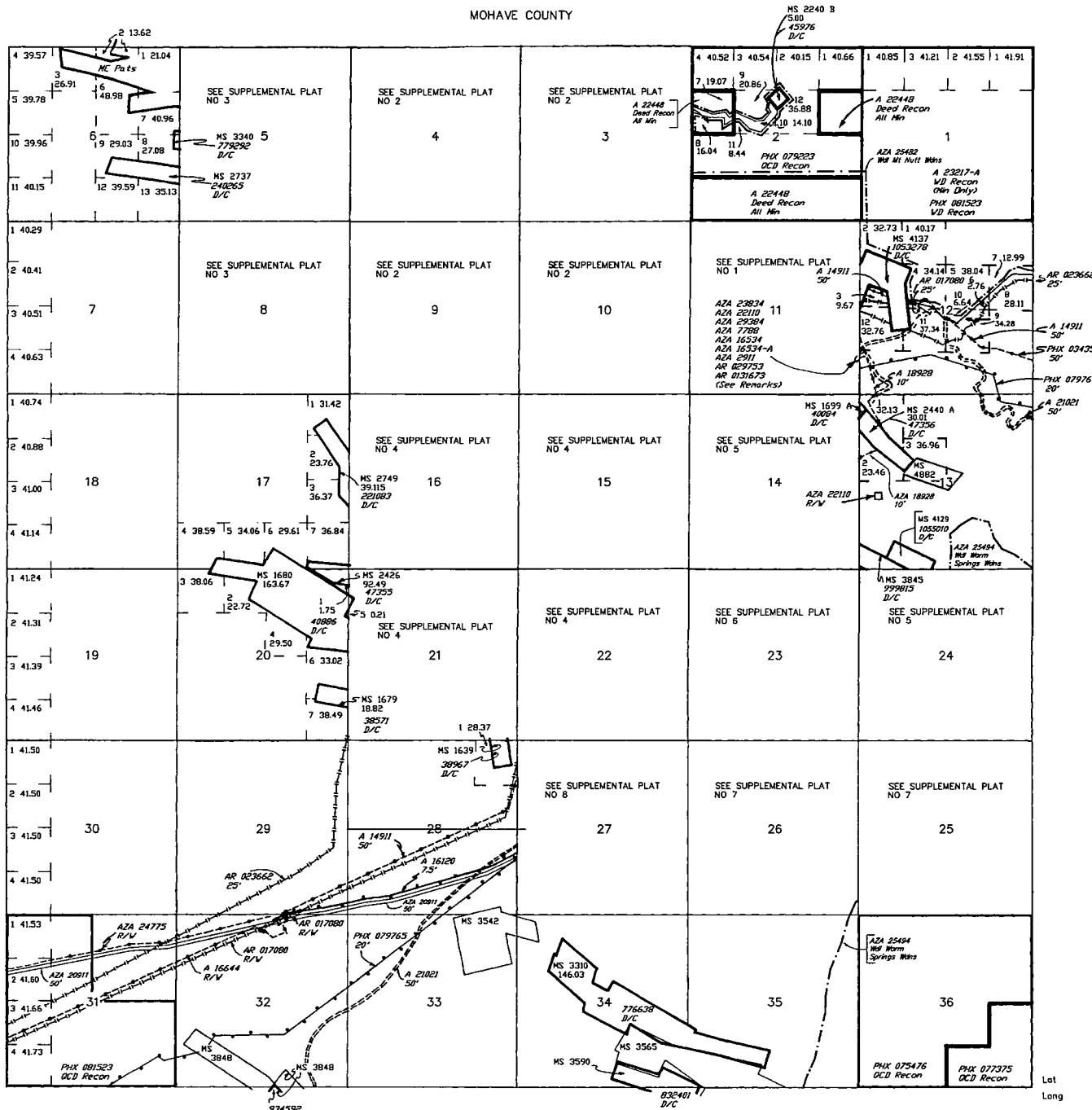
<u>Casetype</u>	<u>Case Disp</u>	14	0190N	0200W	<u>Sect</u>	<u>Sur Typ</u>	<u>Sur Num</u>	<u>Suff</u>	<u>Subdivision</u>	<u>Act Pend</u>
285003	AUTHORIZED				021	LOTS			3,4,6,7;	



# TOWNSHIP 19 NORTH RANGE 20 WEST OF THE GILA AND SALT RIVER MERIDIAN, ARIZONA

MOHAVE COUNTY

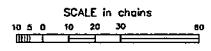
STATUS OF PUBLIC DOMAIN  
LAND AND MINERAL TITLES



RESURVEY TRACT NO	T	R	SEC	SUBDIVISION

FOR ORDERS AFFECTING DISPOSAL OR USE OF UNIDENTIFIED LANDS WITHDRAWN FOR CLASSIFICATION, MINERALS, WATER AND/OR OTHER PUBLIC PURPOSES, REFER TO INDEX OF MISCELLANEOUS DOCUMENTS.

- DIST NO 2
- GRAZING DIST NO 2
- MDS 479 NE
- 480 NW
- 481 SW
- 482 SE
- AZA 22110, AZA 23834, AZA 16534, AZA 16534-A, AZA 2811, AR 031673, AR 029753, AZA 7788, AZA 23394; Amended to include Access Road 40' x 4800'
- Sec 12 : W1/2 SW1/4 SW1/4, SE1/4 SW1/4 SW1/4
- Sec 13 : W1/2 NW1/4 NW1/4, W1/2 SW1/4 NW1/4, N1/2 NW1/4 SW1/4
- Sec 14 : SE1/4 NE1/4



**WARNING STATEMENT**  
This plot is the Bureau's Record of Title, and should be used only as a graphic display of the identifiable survey data. Records herein do not reflect title changes which may have been effected by lateral movements of rivers or other bodies of water. Refer to the cadastral surveys for official survey information.

Lat 34°59'02"N  
Long 114°20'10"W

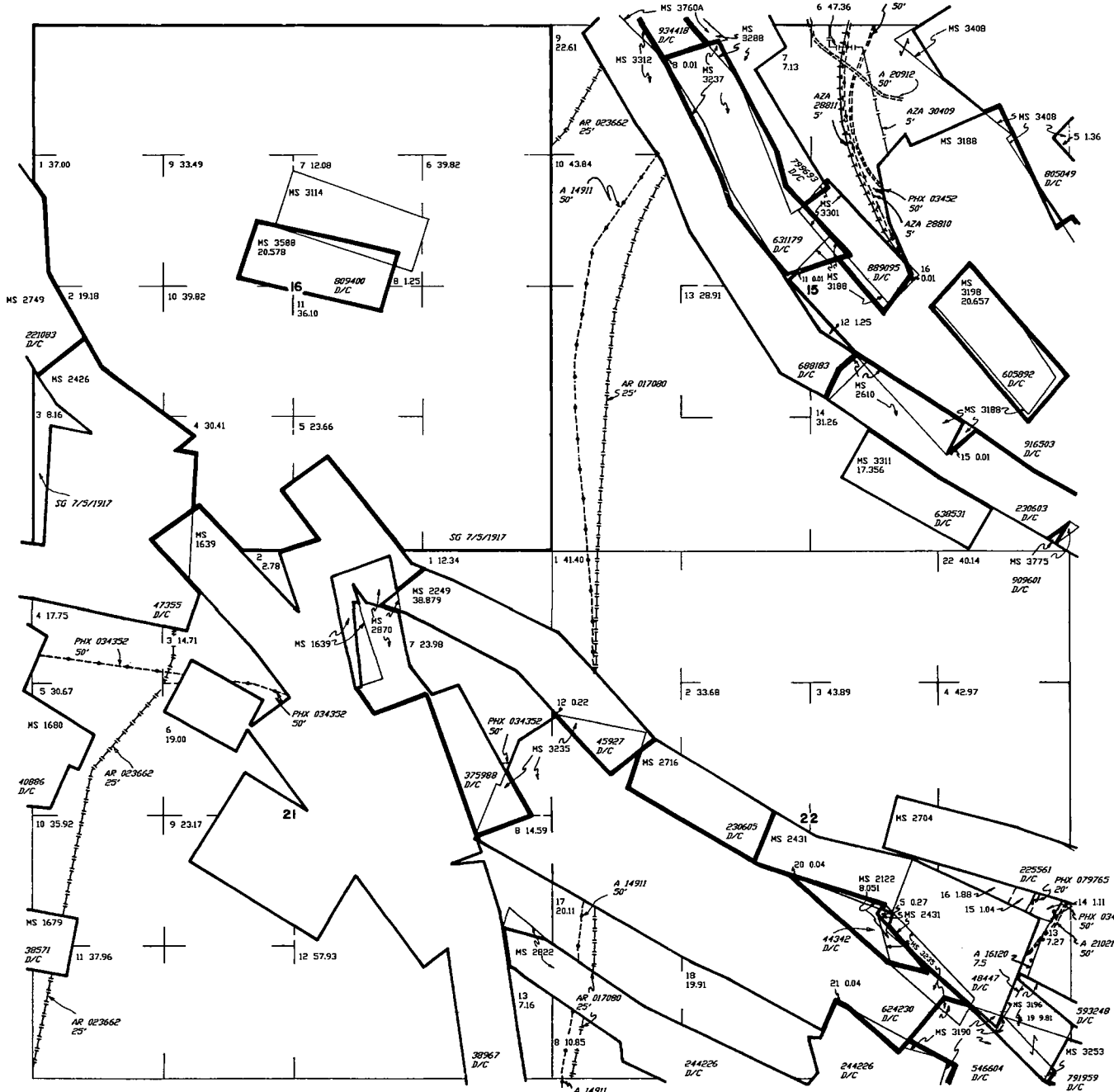
CURRENT TO	GS	T	19 N
6-16-2003	PV	R	20 W

TOWNSHIP 19 NORTH RANGE 20 WEST OF THE GILA AND SALT RIVER MERIDIAN, ARIZONA

MOHAVE COUNTY

STATUS OF PUBLIC DOMAIN  
LAND AND MINERAL TITLES

MTP  
SUPPL SECS 15,16,21,22

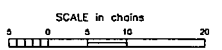


INDEX TO SEGREGATED TRACTS

RESURVEY TRACT NO	ORIGINAL SURVEY			
	T	R	SEC	SUBDIVISION

FOR ORDERS AFFECTING DISPOSAL OR USE OF UNIDENTIFIED LANDS WITHDRAWN FOR CLASSIFICATION, MINERALS, WATER AND/OR OTHER PUBLIC PURPOSES, REFER TO INDEX OF MISCELLANEOUS DOCUMENTS.

- DIST NO 2
- GRAZING DIST NO 2
- MDS 479 NE
- 480 NW
- 481 SE
- 482 SW



WARNING STATEMENT  
This plot is the Bureau's Record of Title, and should be used only as a graphic display of the township survey data. Records hereon do not reflect title changes which may have been effected by lateral movements of rivers or other bodies of water. Refer to the cadastral surveys for official survey information.

NO 4

CURRENT TO	MM	T	N
5-21-2003	PV	19	20 W

R. Sereffa  
6082 N Moonlight Dr  
Las Vegas, NV 89130

B. L. M  
222 N Central Av  
Phoenix, Az

85004-2203

ARIZONA  
STATE OFFICE  
PHOENIX, ARIZONA

2004 NOV - 8 P 1:42

RECEIVED  
BUREAU OF  
LAND MANAGEMENT